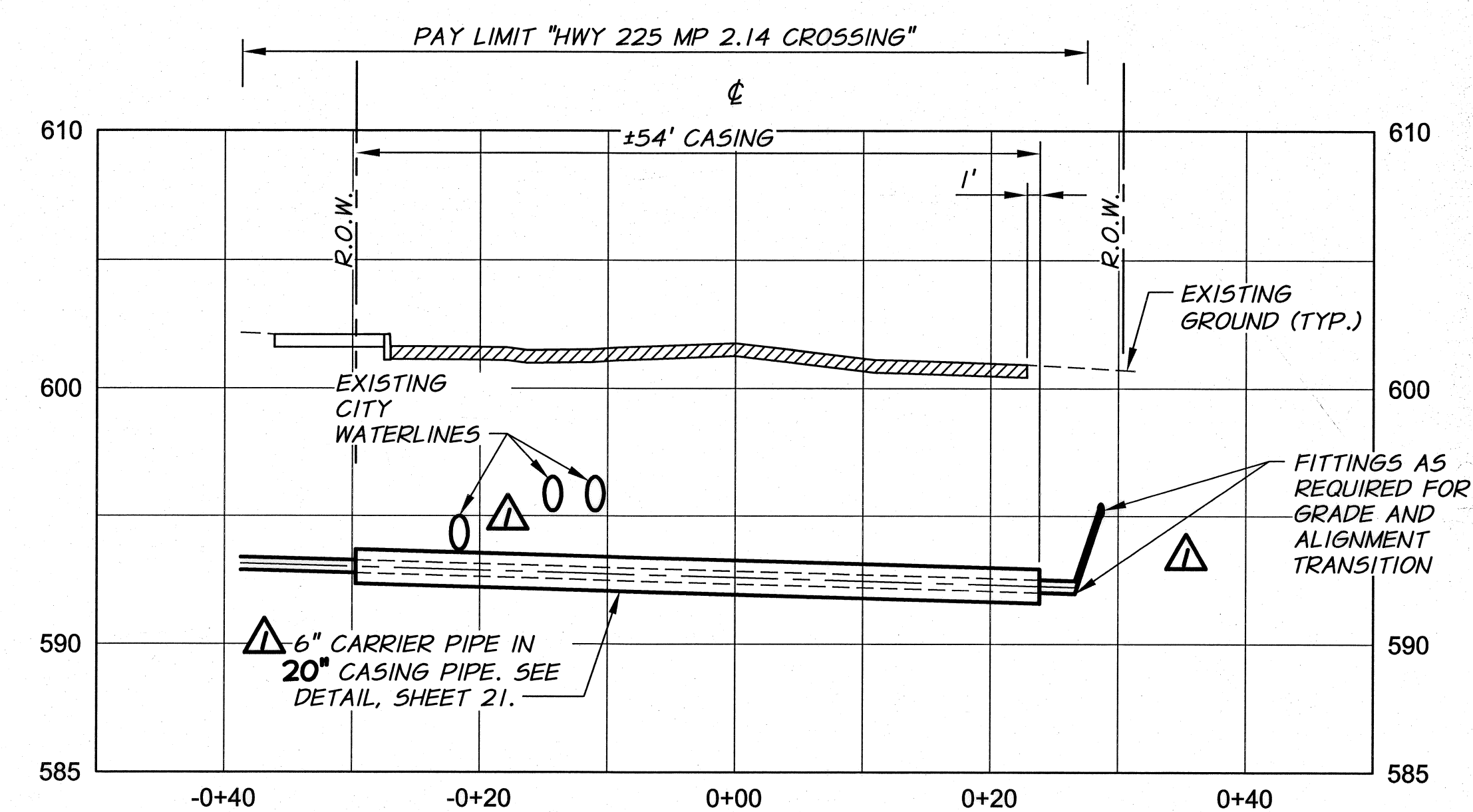



NOTE:
SURFACE RESTORATION
TO BE INCLUDED IN
CROSSING PAY LIMIT.

PLAN




SECTION

HWY 225 (HORNE RD.) MP 2.43 CROSSING DETAIL
AT KIBE RD. (REF: SHEET 10)
1"=10' HORIZ.
1"=5' VERT.



RECORD DRAWING		BY	B.M.	DATE	4/14
DESIGNED BY	H. MORRISON	HORIZ. SCALE	1"=10'	VERT. SCALE	1"=5'
DRAWN BY	D. CHRISTMAN	JOB NUMBER	1199-336	DATE	2013
REVIEWED BY	B. MOORE	ACAD FILE	HighwayXing-Ph3C.dwg	COPYRIGHT 2013 BY ANDERSON-PERRY & ASSOC., INC.	

RECORD DRAWINGS
APRIL 18, 2014
These record drawings have been prepared, in part, on the basis of information compiled and furnished by others. They may contain some discrepancies and omissions, and do not necessarily represent "exact" field conditions. The Owner and the Engineer accept no responsibility for their accuracy.



BENTON IRRIGATION DISTRICT
IRRIGATION SYSTEM IMPROVEMENTS
PHASE 3C
M.P. 2.43 HIGHWAY CROSSING DETAIL

SHEET
22