


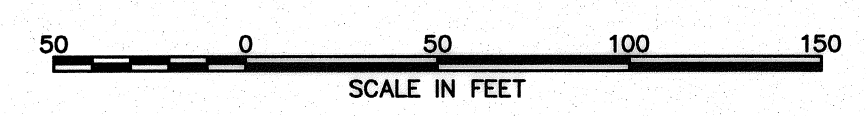
SURFACE RESTORATION SCHEDULE		
LINE	LOCATION (STA.)	DESCRIPTION
WATER TOWER	1+00 TO 5+35	HYDROSEED

GRADE CONTROL SCHEDULE			
LINE	FROM STA.	TO STA.	CONTINUOUS SLOPE DIRECTION
WATER TOWER	1+00	5+35	UPWARD


- NOTES:**
1. MINIMUM COVER FROM FINISH GRADE TO TOP OF PIPE SHALL BE 2.5 FEET.
 2. MINIMUM SLOPE OF INSTALLED PIPING SHALL BE 0.003 FT/FT.
 3. LOT LINES AND RIGHT-OF-WAYS SHOWN ARE APPROXIMATE ONLY.
 4. IT IS ANTICIPATED THE TELEPHONE, POWER, CABLE T.V., WATER, AND SEWER THAT EXIST WITHIN THE STREET AND UTILITY CORRIDOR AND INDIVIDUALLY PROVIDE SERVICE TO EACH LOT WILL BE ENCOUNTERED DURING CONSTRUCTION. CONTRACTOR SHALL PLAN FOR CROSSING AND/OR EXCAVATING ALONG THESE UTILITIES AT EACH LOT AND/OR WITHIN THE STREET AND UTILITY CORRIDOR WITHOUT ADDITIONAL COMPENSATION.
 5. SERVICES LOCATED DOWNHILL OF MAIN LINE ARE TO DRAIN BACK TO MAIN LINE, UNLESS DESIGNATED "WITH DRAIN".



REVISION	BY	DATE	HORIZ. SCALE 1"=50'	VERT. SCALE
DESIGNED BY	M. OWENS		JOB NUMBER	1199-336
DRAWN BY	D. CHRISTMAN		ACAD FILE:	PNP-CorralCreek.dwg
REVIEWED BY	B. MOORE		DATE	2012
COPYRIGHT 2012 BY ANDERSON-PERRY & ASSOC., INC.				



RECORD DRAWINGS
 JUNE 10, 2013
 These record drawings have been prepared, in part, on the basis of information compiled and furnished by others. They may contain some discrepancies and omissions, and do not necessarily represent "exact" field conditions. The Owner and the Engineer accept no responsibility for their accuracy.



BENTON IRRIGATION DISTRICT
 IRRIGATION SYSTEM IMPROVEMENTS
 PHASE 3B
 CORRAL CREEK ROAD PIPING
 WRANGLER ADDITION

SHEET
30

ARCHIVED