

GRADE CONTROL SCHEDULE			
LINE	FROM STA.	TO STA.	CONTINUOUS SLOPE DIRECTION
DALE AVENUE	1+00	19+71	UPWARD
	19+71	20+18	DOWNWARD
13TH-14TH STREET	1+00	8+64	DOWNWARD
	1+00	9+50	DOWNWARD
CHRIS AVENUE	9+50	11+00	UPWARD
	11+00	15+00	DOWNWARD


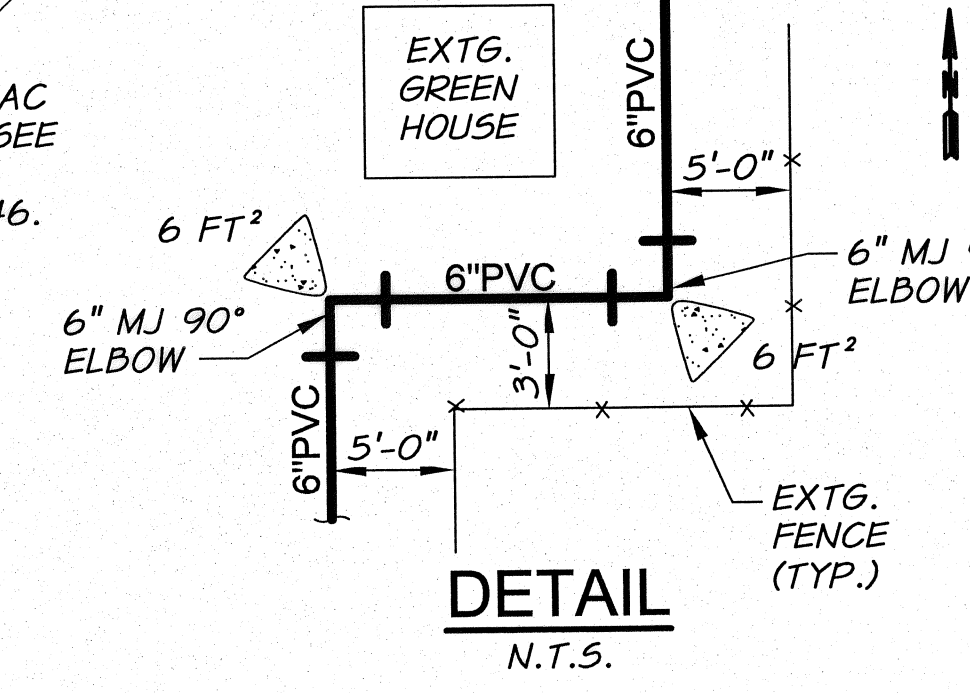
SURFACE RESTORATION SCHEDULE		
LINE	LOCATION (STA.)	DESCRIPTION
DALE AVENUE	15+50 TO 18+30	GRAVEL
	18+30 TO 19+03	LANDSCAPE
	19+03 TO 19+44	ASPHALT
	19+44 TO 20+18	LANDSCAPE
	SERVICE AT 16+72	ASPHALT CONCRETE AND LANDSCAPE
13TH-14TH STREET	1+00 TO 4+52	HYDROSEED
	4+52 TO 6+80	LANDSCAPE
	6+80 TO 7+40	GRAVEL
	7+40 TO 7+70	ASPHALT
	7+70 TO 8+64	LANDSCAPE
	SERVICE AT 2+48	ASPHALT
CHRIS AVENUE	1+00 TO 1+42	ASPHALT
	1+42 TO 5+00	HYDROSEED
	5+00 TO 13+00	GRAVEL
	13+00 TO 15+00	GRAVEL AND HYDROSEED

- NOTES:**
- MINIMUM COVER FROM FINISH GRADE TO TOP OF PIPE SHALL BE 2.5 FEET.
  - MINIMUM SLOPE OF INSTALLED PIPING SHALL BE 0.003 FT/FT.
  - LOT LINES AND RIGHT-OF-WAYS SHOWN ARE APPROXIMATE ONLY.
  - IT IS ANTICIPATED THE TELEPHONE, POWER, CABLE T.V., WATER, AND SEWER THAT EXIST WITHIN THE STREET AND UTILITY CORRIDOR AND INDIVIDUALLY PROVIDE SERVICE TO EACH LOT WILL BE ENCOUNTERED DURING CONSTRUCTION. CONTRACTOR SHALL PLAN FOR CROSSING AND/OR EXCAVATING ALONG THESE UTILITIES AT EACH LOT AND/OR WITHIN THE STREET AND UTILITY CORRIDOR WITHOUT ADDITIONAL COMPENSATION.
  - SERVICES LOCATED DOWNHILL OF MAIN LINE ARE TO DRAIN BACK TO MAIN LINE, UNLESS DESIGNATED "WITH DRAIN".

**NEW 2" PVC AND LOCATION WIRE SLIPPED INTO EXISTING 4" PVC PIPE**


**WORK ITEMS**

- (A) EXISTING IRRIGATION LINE ALONG OR CROSSING ALIGNMENT. EXACT LOCATION UNKNOWN. REMOVE AND PLUG AS REQUIRED FOR NEW LINE INSTALLATION.
- (C) EXISTING IRRIGATION LINE ALONG ALIGNMENT TO BE ABANDONED. REMOVE AND PLUG AS REQUIRED FOR NEW LINE INSTALLATION.
- (F) REPLACE 10 FT. SECTION OF SIDEWALK MATCHING EXISTING SIDEWALK WIDTH WITH 4" THICK 3000 PSI CONCRETE WITH #3 AT 24" O.C., EACH WAY.



RECORD DRAWING		BY	D.M.	DATE	5/13
DESIGNED BY	M. OWENS	JOB NUMBER	1199-336	DATE	2012
DRAWN BY	D. CHRISTMAN	ACAD FILE	PNP-DaleChris.dwg		
REVIEWED BY	D. MOORE	COPYRIGHT 2012 BY ANDERSON-PERRY & ASSOC., INC.			

**RECORD DRAWINGS**  
JUNE 10, 2013  
These record drawings have been prepared, in part, on the basis of information compiled and furnished by others. They may contain some discrepancies and omissions, and do not necessarily represent "exact" field conditions. The Owner and the Engineer accept no responsibility for their accuracy.



**BENTON IRRIGATION DISTRICT**  
IRRIGATION SYSTEM IMPROVEMENTS  
PHASE 3B  
DALE AVE. TO CHRIS AVE. PIPING  
DALE AVE. - 13TH ST. - 14TH ST. - CHRIS AVE.

SHEET  
**23**

ARCHIVED