


WORK ITEMS

- (B) EXISTING IRRIGATION CONTROL STRUCTURE TO BE REMOVED.
- (C) EXISTING IRRIGATION LINE ALONG ALIGNMENT TO BE ABANDONED. REMOVE AND PLUG AS REQUIRED FOR NEW LINE INSTALLATION.
- (F) REPLACE 10 FT. SECTION OF SIDEWALK MATCHING EXISTING SIDEWALK WIDTH WITH 4" THICK 3000 PSI CONCRETE WITH #3 AT 24" O.C., EACH WAY. PAID FOR UNDER PAY ITEM "SIDEWALK CROSSING".

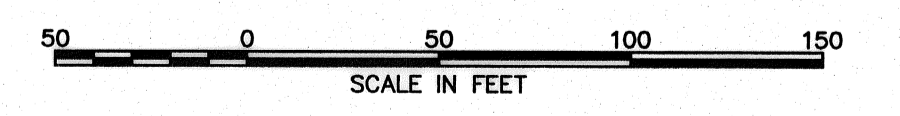
SURFACE RESTORATION SCHEDULE		
LINE	LOCATION (STA.)	DESCRIPTION
O.I.E. HIGHWAY	1+00 TO 7+45	HYDROSEED AND GRAVEL
	1+00 TO 2+45	HYDROSEED
GRACE COURT	2+45 TO 4+00	HYDROSEED AND GRAVEL
	4+00 TO 5+50	GRAVEL AND LANDSCAPE
	5+50 TO 6+02	ASPHALT
	SERVICE AT 5+50	LANDSCAPE AND ASPHALT

GRADE CONTROL SCHEDULE			
LINE	FROM STA.	TO STA.	CONTINUOUS SLOPE DIRECTION
O.I.E. HIGHWAY	1+00	7+45	DOWNWARD
GRACE COURT	1+00	6+02	DOWNWARD

- NOTES:**
- MINIMUM COVER FROM FINISH GRADE TO TOP OF PIPE SHALL BE 2.5 FEET.
 - MINIMUM SLOPE OF INSTALLED PIPING SHALL BE 0.003 FT/FT.
 - LOT LINES AND RIGHT-OF-WAYS SHOWN ARE APPROXIMATE ONLY.
 - IT IS ANTICIPATED THE TELEPHONE, POWER, CABLE T.V., WATER, AND SEWER THAT EXIST WITHIN THE STREET AND UTILITY CORRIDOR AND INDIVIDUALLY PROVIDE SERVICE TO EACH LOT WILL BE ENCOUNTERED DURING CONSTRUCTION. CONTRACTOR SHALL PLAN FOR CROSSING AND/OR EXCAVATING ALONG THESE UTILITIES AT EACH LOT AND/OR WITHIN THE STREET AND UTILITY CORRIDOR WITHOUT ADDITIONAL COMPENSATION.
 - SERVICES LOCATED DOWNHILL OF MAIN LINE ARE TO DRAIN BACK TO MAIN LINE, UNLESS DESIGNATED "WITH DRAIN".




RECORD DRAWING		B.M.	4/13
DESIGNED BY	M. OWENS	DATE	2012
DRAWN BY	D. CHRISTMAN	DATE	2012
REVIEWED BY	B. MOORE	DATE	2012



HORIZ. SCALE	1" = 50'	VERT. SCALE	
JOB NUMBER	1199-336	DATE	2012
ACAD FILE	PNP-OIE2Fay.dwg		
COPYRIGHT 2012 BY ANDERSON-PERRY & ASSOC., INC.			

RECORD DRAWINGS
 JUNE 10, 2013
 These record drawings have been prepared, in part, on the basis of information compiled and furnished by others. They may contain some discrepancies and omissions, and do not necessarily represent "exact" field conditions. The Owner and the Engineer accept no responsibility for their accuracy.



BENTON IRRIGATION DISTRICT
 IRRIGATION SYSTEM IMPROVEMENTS
 PHASE 3B
 O.I.E. HWY. TO FAY AVENUE PIPING
 O.I.E. HWY. - GRACE CT.