

WORK ITEMS


- Ⓒ EXISTING IRRIGATION LINE ALONG ALIGNMENT TO BE ABANDONED. REMOVE AND PLUG AS REQUIRED FOR NEW LINE INSTALLATION.

SURFACE RESTORATION SCHEDULE		
LINE	LOCATION (STA.)	DESCRIPTION
RAINY LANE	1+00 TO 2+00	LANDSCAPE
	2+00 TO 2+40	GRAVEL
	2+40 TO 3+80	HYDROSEED
	3+80 TO 5+50	GRAVEL
	5+50 TO 7+30	HYDROSEED
	7+30 TO 8+00	LANDSCAPE
	8+00 TO 8+30	GRAVEL
	8+30 TO 9+65	LANDSCAPE
	9+65 TO 10+20	GRAVEL
	10+20 TO 10+45	ASPHALT
	10+45 TO 11+10	GRAVEL
	11+10 TO 11+90	LANDSCAPE
	11+90 TO 12+31	GRAVEL
	SERVICE AT 2+92	ASPHALT, GRAVEL, HYDROSEED
	SERVICE AT 4+70	ASPHALT, GRAVEL, HYDROSEED
	SERVICE AT 6+70	ASPHALT, GRAVEL, HYDROSEED
	SERVICE AT 12+31	ASPHALT, GRAVEL, HYDROSEED

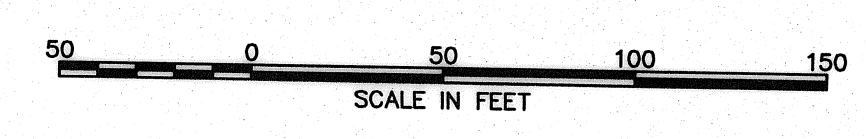
SURFACE RESTORATION SCHEDULE		
LINE	LOCATION (STA.)	DESCRIPTION
SNOW LANE	1+00 TO 3+78	HYDROSEED AND GRAVEL
	3+78 TO 6+50	HYDROSEED
	6+50 TO 8+50	LANDSCAPE AND GRAVEL
	8+50 TO 9+63	GRAVEL
	9+63 TO 10+00	ASPHALT AND GRAVEL
	10+00 TO 10+60	LANDSCAPE
	10+60 TO 11+71	HYDROSEED
	SERVICE AT 4+18	ASPHALT, GRAVEL, HYDROSEED
	SERVICE AT 7+30	ASPHALT, GRAVEL, HYDROSEED
SERVICE AT 11+70	ASPHALT, GRAVEL, HYDROSEED	

GRADE CONTROL SCHEDULE			
LINE	FROM STA.	TO STA.	CONTINUOUS SLOPE DIRECTION
SNOW LANE	1+00	11+71	UPWARD
RAINY LANE	1+00	9+00	UPWARD
	9+00	12+31	DOWNWARD


- NOTES:**
- MINIMUM COVER FROM FINISH GRADE TO TOP OF PIPE SHALL BE 2.5 FEET.
 - MINIMUM SLOPE OF INSTALLED PIPING SHALL BE 0.003 FT/FT.
 - LOT LINES AND RIGHT-OF-WAYS SHOWN ARE APPROXIMATE ONLY.
 - IT IS ANTICIPATED THE TELEPHONE, POWER, CABLE T.V., WATER, AND SEWER THAT EXIST WITHIN THE STREET AND UTILITY CORRIDOR AND INDIVIDUALLY PROVIDE SERVICE TO EACH LOT WILL BE ENCOUNTERED DURING CONSTRUCTION. CONTRACTOR SHALL PLAN FOR CROSSING AND/OR EXCAVATING ALONG THESE UTILITIES AT EACH LOT AND/OR WITHIN THE STREET AND UTILITY CORRIDOR WITHOUT ADDITIONAL COMPENSATION.
 - SERVICES LOCATED DOWNHILL OF MAIN LINE ARE TO DRAIN BACK TO MAIN LINE, UNLESS DESIGNATED "WITH DRAIN".



RECORD DRAWING		DATE	4/13
DESIGNED BY	M. OWENS	DRAWN BY	D. CHRISTMAN
REVIEWED BY	B. MOORE	DATE	4/13
HORIZ. SCALE	1" = 50'	VERT. SCALE	
JOB NUMBER	1199-336	DATE	2012
ACAD FILE	PNP-ThunderRd.dwg		
COPYRIGHT 2012 BY ANDERSON-PERRY & ASSOC., INC.			



RECORD DRAWINGS
 JUNE 10, 2013
 These record drawings have been prepared, in part, on the basis of information compiled and furnished by others. They may contain some discrepancies and omissions, and do not necessarily represent "exact" field conditions. The Owner and the Engineer accept no responsibility for their accuracy.



BENTON IRRIGATION DISTRICT
 IRRIGATION SYSTEM IMPROVEMENTS
 PHASE 3B
 THUNDER ROAD PIPING
 SNOW LANE - RAINY LANE

SHEET
5