

NOTE:
EXCEPT FOR ROADWAY
CROSSINGS, USE
TRENCHER FOR
EXCAVATING TRENCH
FOR LINES 'N' AND 'Q'.


WORK ITEMS

- (E) EXISTING IRRIGATION LINE ALONG OR CROSSING ALIGNMENT TO REMAIN. EXACT LOCATION UNKNOWN. POTHOLE PRIOR TO CONSTRUCTION. FOR MAIN LINE CROSSING CONFLICT, LOWER EXISTING LINE UNDER NEW LINE AS REQUIRED. SEE DETAIL, SHEET 2B. FOR MAIN LINE PARALLEL LINE CONFLICT, ADJUST LOCATION OF NEW MAIN LINE AS REQUESTED BY THE ENGINEER TO PROVIDE CLEARANCE BETWEEN LINES. FOR NEW SERVICE LINE CROSSING EXISTING LINE, CONSTRUCT NEW SERVICE LINE UNDER THE EXISTING LINE, UNLESS OTHERWISE APPROVED BY THE ENGINEER. WORK TO BE INCIDENTAL TO SERVICE WORK. USE FITTINGS AS REQUIRED.

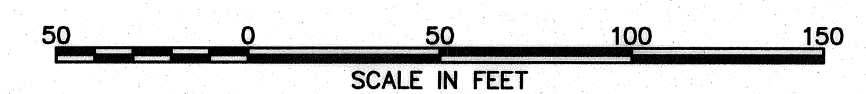
SURFACE RESTORATION SCHEDULE		
LINE	LOCATION (STA.)	DESCRIPTION
N	1+00 TO 3+75	HYDROSEED
	3+75 TO 13+50	HYDROSEED AND GRAVEL
	13+50 TO 13+81	ASPALT AND GRAVEL
S	1+00 TO 1+20	ASPALT AND GRAVEL
	1+20 TO 2+30	HYDROSEED AND GRAVEL
	2+30 TO 2+60	ASPALT AND GRAVEL
	2+60 TO 2+80	HYDROSEED AND GRAVEL
Q	1+00 TO 1+25	ASPALT AND GRAVEL
	1+25 TO 3+85	HYDROSEED

GRADE CONTROL SCHEDULE			
LINE	FROM STA.	TO STA.	CONTINUOUS SLOPE DIRECTION
N	1+00	6+00	DOWNWARD
	6+00	13+81	UPWARD
S	1+00	2+41	DOWNWARD
Q	1+00	1+24	DOWNWARD

- NOTES:
- MINIMUM COVER FROM FINISH GRADE TO TOP OF PIPE SHALL BE 2.5 FEET.
 - MINIMUM SLOPE OF INSTALLED PIPING SHALL BE 0.003 FT/FT.
 - LOT LINES AND RIGHT-OF-WAYS SHOWN ARE APPROXIMATE ONLY.




RECORD DRAWING		B.M.	7/12
DESIGNED BY	R. HARRIS	DATE	
DRAWN BY	D. CHRISTMAN	DATE	2011
REVIEWED BY	B. MOORE	DATE	



HORIZ. SCALE	1" = 50'	VERT. SCALE	
JOB NUMBER	1199-336	DATE	2011
ACAD FILE	PNP-KendallNorth.dwg		
COPYRIGHT 2011 BY ANDERSON-PERRY & ASSOC., INC.			

RECORD DRAWINGS

These record drawings have been prepared, in part, on the basis of information compiled and furnished by others. They may contain some discrepancies and omissions, and do not necessarily represent "exact" field conditions. The Owner and the Engineer accept no responsibility for their accuracy.



**BENTON IRRIGATION DISTRICT
IRRIGATION SYSTEM IMPROVEMENTS
PHASE 3A**

KENDALL RD. NORTH PIPING
LINE N, LINE S, AND LINE Q

SHEET

13