


WORK ITEMS

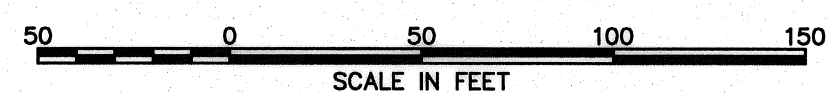
- (B) EXISTING IRRIGATION CONTROL STRUCTURE TO BE REMOVED.

NOTES:

1. MINIMUM COVER FROM FINISH GRADE TO TOP OF PIPE SHALL BE 2.5 FEET.
2. MINIMUM SLOPE OF INSTALLED PIPING SHALL BE 0.003 FT/FT.
3. LOT LINES AND RIGHT-OF-WAYS SHOWN ARE APPROXIMATE ONLY.
4. HYDROSEED, GRAVEL AND ASPHALT RESTORATION AS REQUIRED.




REVISION		BY	DATE	HORIZ. SCALE 1"=50'	VERT. SCALE
DESIGNED BY R. HARRIS				JOB NUMBER 1199-336	DATE 2011
DRAWN BY D. CHRISTMAN				ACAD FILE: PNP-Highland2Kendall.dwg	
REVIEWED BY B. MOORE				COPYRIGHT 2011 BY ANDERSON-PERRY & ASSOC., INC.	



RECORD DRAWINGS

These record drawings have been prepared, in part, on the basis of information compiled and furnished by others. They may contain some discrepancies and omissions, and do not necessarily represent "exact" field conditions. The Owner and the Engineer accept no responsibility for their accuracy.



**BENTON IRRIGATION DISTRICT
IRRIGATION SYSTEM IMPROVEMENTS
PHASE 3A**

HIGHLAND RD. TO KENDALL RD. PIPING
EXISTING MAIN LINE SERVICES

SHEET

3

ARCHIVED