
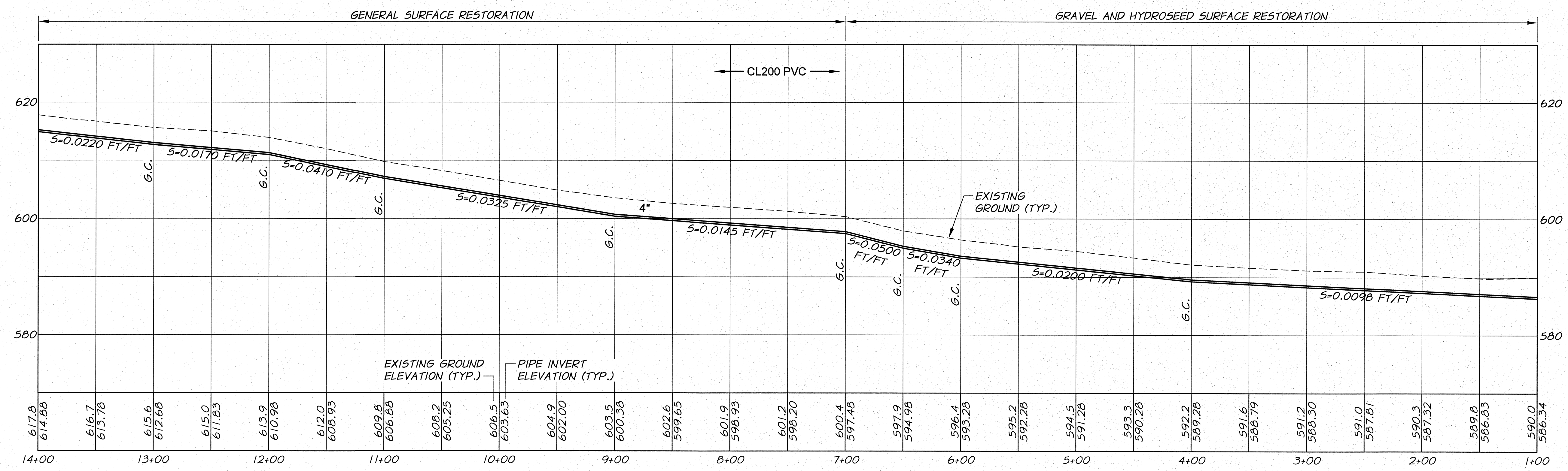



NOTE:  
 HORIZONTAL ALIGNMENT FROM  
 STA. 8+00 TO STA. 14+00 TO  
 BE FIELD ADJUSTED BY THE  
 ENGINEER AS REQUIRED TO  
 PROTECT EXISTING ASPHALT.  
 MAINTAIN 2.5' COVER AND  
 GRADE TO DRAIN.



DESIGNED BY	R. HARRIS	XREFS:	TB-BID.dwg
DRAWN BY	E. ARNTZ		
REVIEWED BY	B. MOORE		

HORIZ. SCALE	1"=50'	VERT. SCALE	1"=10"
JOB NUMBER	1199-336	DATE	2011
ACAD FILE	North_West_E.dwg		
COPYRIGHT 2011 BY ANDERSON-PERRY & ASSOC., INC.			

**RECORD DRAWINGS**  
 These record drawings have been prepared, in part, on the basis of information compiled and furnished by others. They may contain some discrepancies and omissions, and do not necessarily represent "exact" field conditions. The Owner and the Engineer accept no responsibility for their accuracy.



**BENTON IRRIGATION DISTRICT**  
 IRRIGATION SYSTEM IMPROVEMENTS  
 PHASE 2C  
 RAYHILL ROAD PIPING  
 STA. 1+00 TO STA. 14+00

SHEET  
**28**