


WORK ITEMS

- (A) EXISTING IRRIGATION LINE ALONG OR CROSSING ALIGNMENT. EXACT LOCATION UNKNOWN. REMOVE AND PLUG AS REQUIRED FOR NEW LINE INSTALLATION.
- (B) EXISTING IRRIGATION CONTROL STRUCTURE TO BE REMOVED.
- (E) EXISTING IRRIGATION LINE ALONG OR CROSSING ALIGNMENT TO REMAIN. EXACT LOCATION UNKNOWN. POTHOLE PRIOR TO CONSTRUCTION. FOR MAIN LINE CROSSING CONFLICT, LOWER EXISTING LINE UNDER NEW LINE AS REQUIRED. SEE DETAIL, SHEET 51. FOR MAIN LINE PARALLEL LINE CONFLICT, ADJUST LOCATION OF NEW MAIN LINE AS REQUESTED BY THE ENGINEER TO PROVIDE CLEARANCE BETWEEN LINES. FOR NEW SERVICE LINE CROSSING EXISTING LINE, CONSTRUCT NEW SERVICE LINE UNDER THE EXISTING LINE, UNLESS OTHERWISE APPROVED BY THE ENGINEER. WORK TO BE INCIDENTAL TO SERVICE WORK. USE FITTINGS AS REQUIRED.

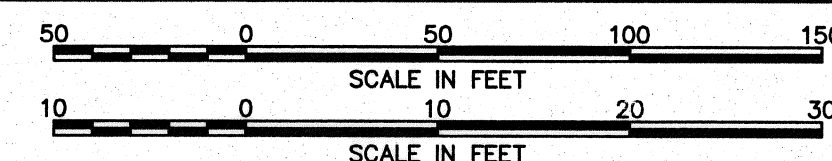
NOTES

1. GRADE TO DRAIN TO BLOW-OFF AND TO SERVICES.
2. MAINTAIN 2.5 FT. MINIMUM COVER.
3. HYDROSEED SURFACE RESTORATION EXCEPT AS NOTED.




SIGNED 07-09-12
RECORD DRAWINGS

REVISION	BY	DATE	HORIZ. SCALE 1"=50'	VERT. SCALE 1"=10'
DESIGNED BY R. HARRIS			JOB NUMBER 1199-336	DATE 2011
DRAWN BY E. ARNTZ			ACAD FILE North_West_C.dwg	
REVIEWED BY B. MOORE			COPYRIGHT 2011 BY ANDERSON-PERRY & ASSOC., INC.	



RECORD DRAWINGS

These record drawings have been prepared, in part, on the basis of information compiled and furnished by others. They may contain some discrepancies and omissions, and do not necessarily represent "exact" field conditions. The Owner and the Engineer accept no responsibility for their accuracy.



**BENTON IRRIGATION DISTRICT
IRRIGATION SYSTEM IMPROVEMENTS
PHASE 2C**

EAST ROZA TO KNOX ROAD PIPING
STA. 1+00 TO STA. 19+15

SHEET

14

ARCHIVED