
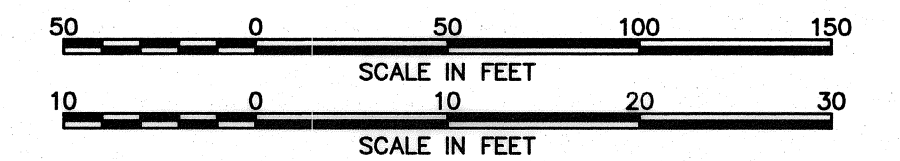



GENERAL SURFACE RESTORATION NOTE:
 FOR PETE HAUGLAND PROPERTY ONLY; AFTER PIPELINE CONSTRUCTION IS COMPLETED, REMOVE ROCKS FROM SURFACE AND, USING A RIPPER, BREAK UP COMPACTED SOIL TO A DEPTH OF 12" MINIMUM.



DESIGNED BY	R. HARRIS	BY		DATE	
DRAWN BY	E. ARNTZ				
REVIEWED BY	D. MOORE				
XREFS: TB-BID.dwg		JOB NUMBER		1199-336	DATE
		ACAD FILE:		North_West_B.dwg	2011
COPYRIGHT 2011 BY ANDERSON-PERRY & ASSOC., INC.					



RECORD DRAWINGS
 These record drawings have been prepared, in part, on the basis of information compiled and furnished by others. They may contain some discrepancies and omissions, and do not necessarily represent "exact" field conditions. The Owner and the Engineer accept no responsibility for their accuracy.



BENTON IRRIGATION DISTRICT
 IRRIGATION SYSTEM IMPROVEMENTS
 PHASE 2C
 EAST ROZA TO KNOX ROAD PIPING
 STA. 20+00 TO STA. 28+00

SHEET
5