
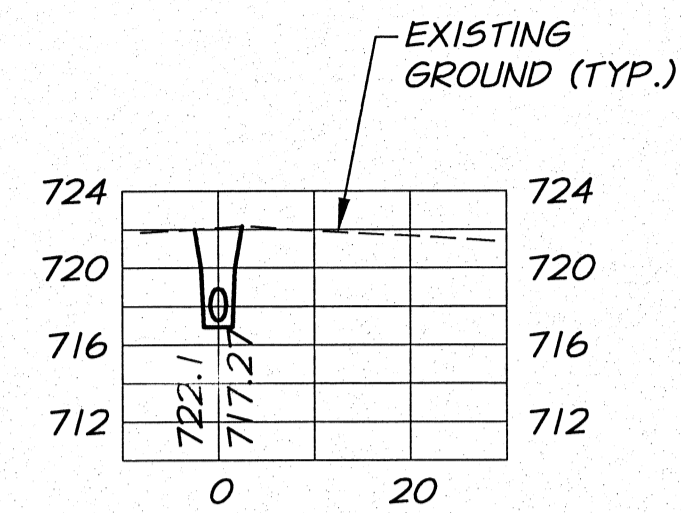


REVISION	BY	DATE	HORIZ. SCALE 1"=20'	VERT. SCALE 1"=10'
DESIGNED BY R. HARRIS	XREFS: TB-BID.dwg		JOB NUMBER 1199-336	DATE 2011
DRAWN BY D. CHRISTMAN			ACAD FILE: MorganSlopeDet.dwg	
REVIEWED BY B. MOORE			COPYRIGHT 2011 BY ANDERSON-PERRY & ASSOC., INC.	

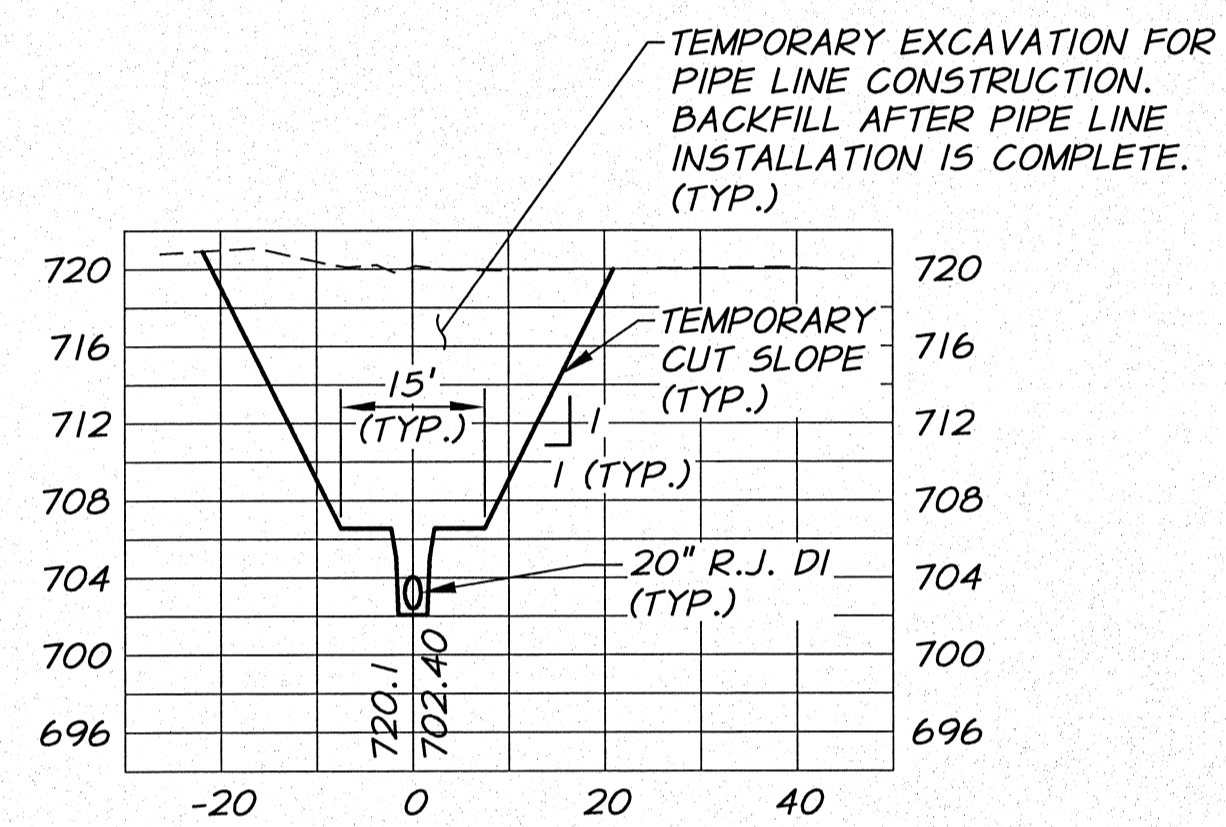
**RECORD DRAWINGS**  
 These record drawings have been prepared, in part, on the basis of information compiled and furnished by others. They may contain some discrepancies and omissions, and do not necessarily represent "exact" field conditions. The Owner and the Engineer accept no responsibility for their accuracy.



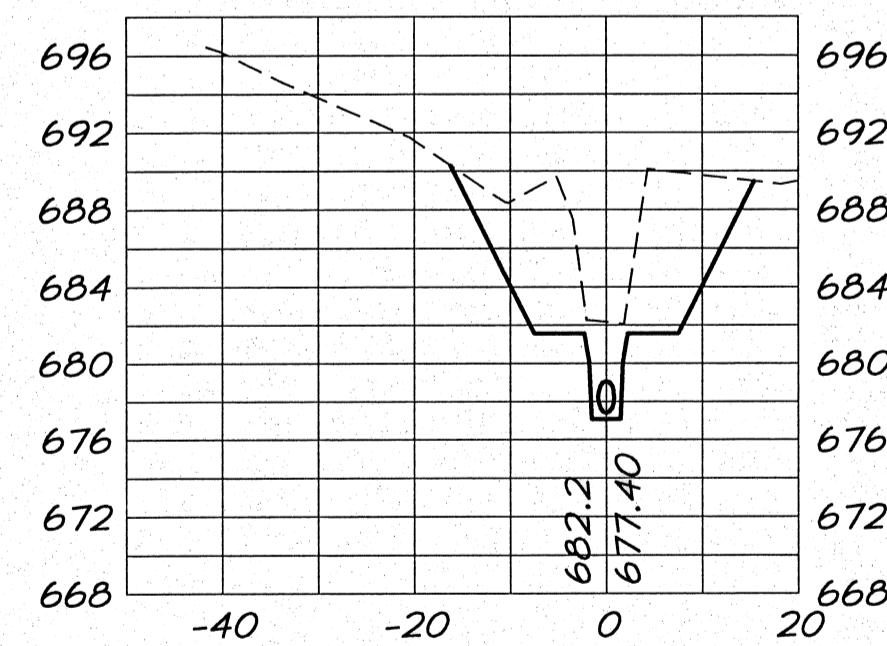
**BENTON IRRIGATION DISTRICT**  
 IRRIGATION SYSTEM IMPROVEMENTS  
 PHASE 2C  
 CORRAL CREEK SLOPE CUT  
 PLAN AND PROFILE



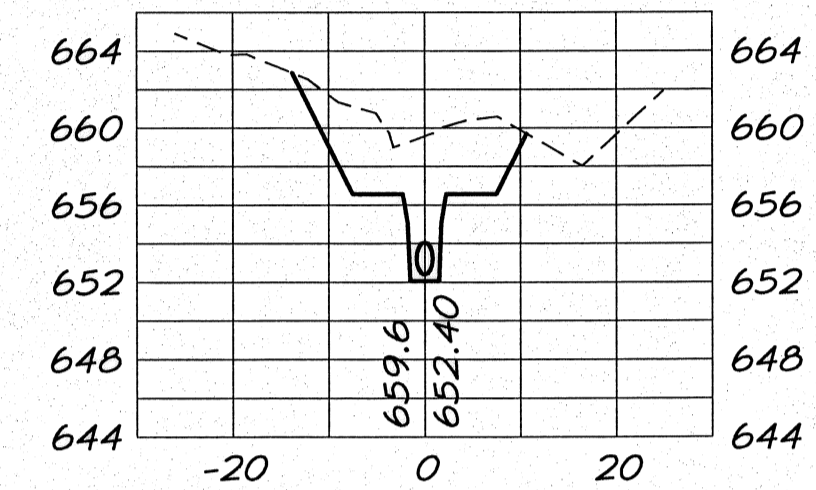
**CROSS SECTION**  
STA. 13+50



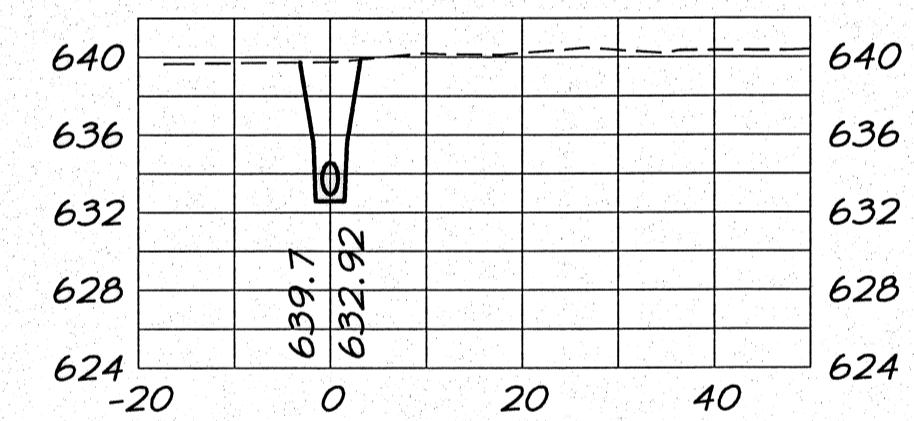
**CROSS SECTION**  
STA. 14+00



**CROSS SECTION**  
STA. 14+50



**CROSS SECTION**  
STA. 15+00

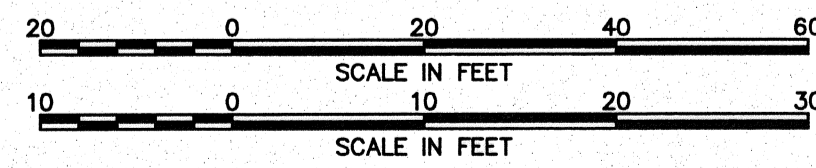


**CROSS SECTION**  
STA. 15+50




SIGNED 07-29-12  
RECORD DRAWINGS

REVISION	BY	DATE	HORIZ. SCALE 1"=20'	VERT. SCALE 1"=10"
DESIGNED BY R. HARRIS	XREFs: TB-BID.dwg		JOB NUMBER 1199-336	DATE 2011
DRAWN BY D. CHRISTMAN			ACAD FILE: MorganSlopeDet.dwg	
REVIEWED BY B. MOORE			COPYRIGHT 2011 BY ANDERSON-PERRY & ASSOC., INC.	



**RECORD DRAWINGS**

These record drawings have been prepared, in part, on the basis of information compiled and furnished by others. They may contain some discrepancies and omissions, and do not necessarily represent "exact" field conditions. The Owner and the Engineer accept no responsibility for their accuracy.



**BENTON IRRIGATION DISTRICT**  
IRRIGATION SYSTEM IMPROVEMENTS  
PHASE 2C

CORRAL CREEK SLOPE CUT  
CROSS SECTIONS

SHEET

36

ARCHIVED