
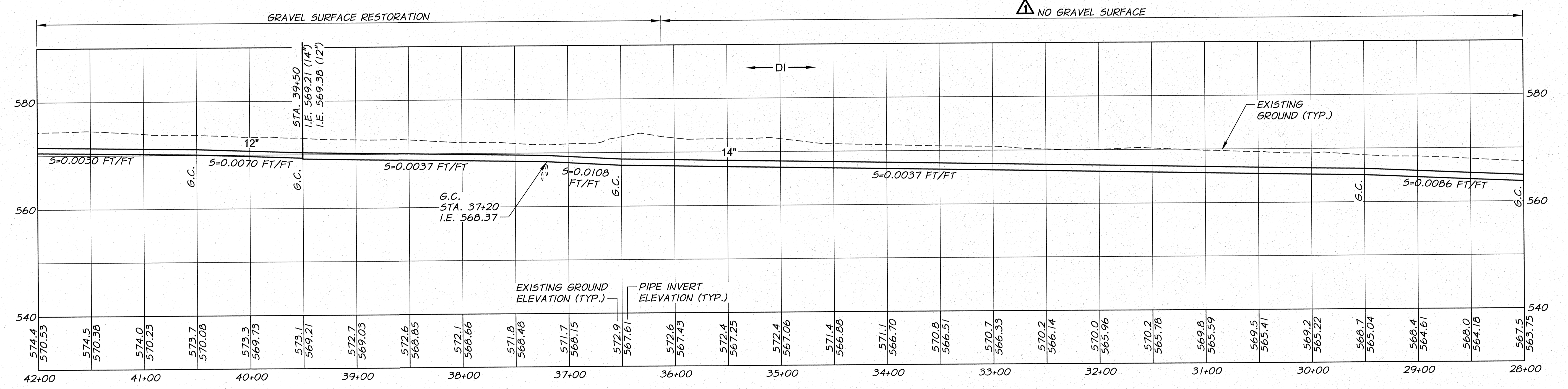


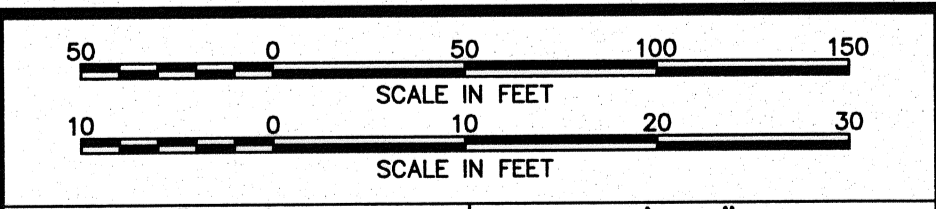
WORK ITEMS

(E) EXISTING IRRIGATION LINE ALONG OR CROSSING ALIGNMENT TO REMAIN. EXACT LOCATION UNKNOWN. POTHOLE PRIOR TO CONSTRUCTION. FOR MAIN LINE CROSSING CONFLICT, LOWER EXISTING LINE UNDER NEW LINE AS REQUIRED. SEE DETAIL, SHEET 51. FOR MAIN LINE PARALLEL LINE CONFLICT, ADJUST LOCATION OF NEW MAIN LINE AS REQUESTED BY THE ENGINEER TO PROVIDE CLEARANCE BETWEEN LINES. FOR NEW SERVICE LINE CROSSING EXISTING LINE, CONSTRUCT NEW SERVICE LINE UNDER THE EXISTING LINE, UNLESS OTHERWISE APPROVED BY THE ENGINEER. WORK TO BE INCIDENTAL TO SERVICE WORK. USE FITTINGS AS REQUIRED.




SIGNED 06-04-12
RECORD DRAWINGS

RECORD DRAWINGS		BY	B.M.	5/12	DATE
DESIGNED BY	R. HARRIS	XREFS:	TB-BID.dwg		
DRAWN BY	E. ARNTZ	ACAD FILE:	West_Main_C.dwg		
REVIEWED BY	B. MOORE	COPYRIGHT 2011 BY ANDERSON-PERRY & ASSOC., INC.			



RECORD DRAWINGS

These record drawings have been prepared, in part, on the basis of information compiled and furnished by others. They may contain some discrepancies and omissions, and do not necessarily represent "exact" field conditions. The Owner and the Engineer accept no responsibility for their accuracy.



BENTON IRRIGATION DISTRICT
IRRIGATION SYSTEM IMPROVEMENTS
PHASE 2B

POWER PLANT TO O.I.E. HWY. PIPING
STA. 28+00 TO STA. 42+00

SHEET
16

ARCHIVED