
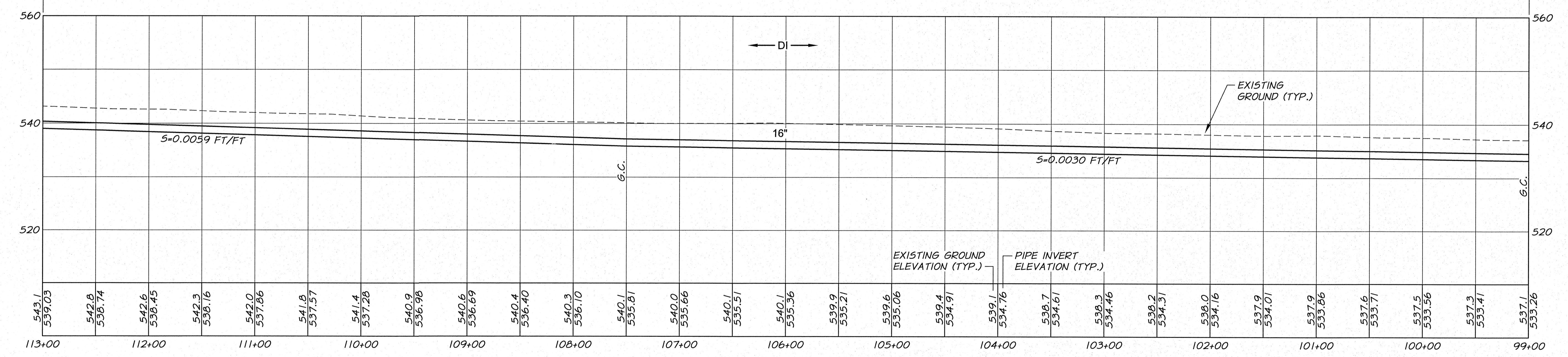


RAILROAD GRADE GRAVEL SURFACE RESTORATION




SIGNED 06-04-12
RECORD DRAWINGS

REVISION		BY	DATE
RECORD DRAWINGS		B.M.	5/12
DESIGNED BY	XREFS: TB-BID.dwg		
DESIGNED BY	R. HARRIS		
DRAWN BY	D. CHRISTMAN		
REVIEWED BY	B. MOORE		

HORIZ. SCALE 1"=50'		VERT. SCALE 1"=10'	
JOB NUMBER	1199-336	DATE	2011
ACAD FILE:	West_Main_A.dwg		
COPYRIGHT 2011 BY ANDERSON-PERRY & ASSOC., INC.			

RECORD DRAWINGS
These record drawings have been prepared, in part, on the basis of information compiled and furnished by others. They may contain some discrepancies and omissions, and do not necessarily represent "exact" field conditions. The Owner and the Engineer accept no responsibility for their accuracy.



BENTON IRRIGATION DISTRICT
IRRIGATION SYSTEM IMPROVEMENTS
PHASE 2B
CORRAL CREEK TO POWER PLANT PIPING
STA. 99+00 TO STA. 113+00

SHEET
10