
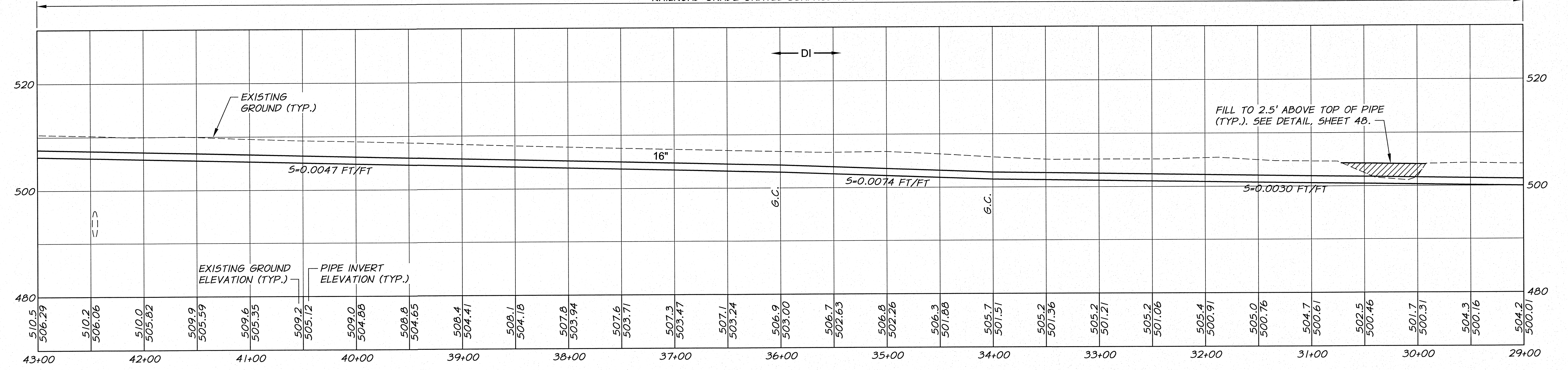
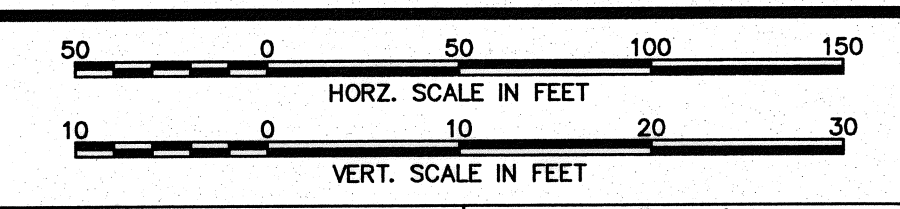


RAILROAD GRADE GRAVEL SURFACE RESTORATION




SIGNED 06-04-12
RECORD DRAWINGS

DESIGNED BY	R. HARRIS	XREFS: TB-BID.dwg
DRAWN BY	D. CHRISTMAN	
REVIEWED BY	B. MOORE	
REVISION		
BY		DATE
HORIZ. SCALE 1"=50'		VERT. SCALE 1"=10'
JOB NUMBER 1199-336		DATE 2011
ACAD FILE: West_Main_A.dwg		
COPYRIGHT 2011 BY ANDERSON-PERRY & ASSOC., INC.		



RECORD DRAWINGS
These record drawings have been prepared, in part, on the basis of information compiled and furnished by others. They may contain some discrepancies and omissions, and do not necessarily represent "exact" field conditions. The Owner and the Engineer accept no responsibility for their accuracy.



BENTON IRRIGATION DISTRICT
IRRIGATION SYSTEM IMPROVEMENTS
PHASE 2B
CORRAL CREEK TO POWER PLANT PIPING
STA. 29+00 TO STA. 43+00

SHEET
5