
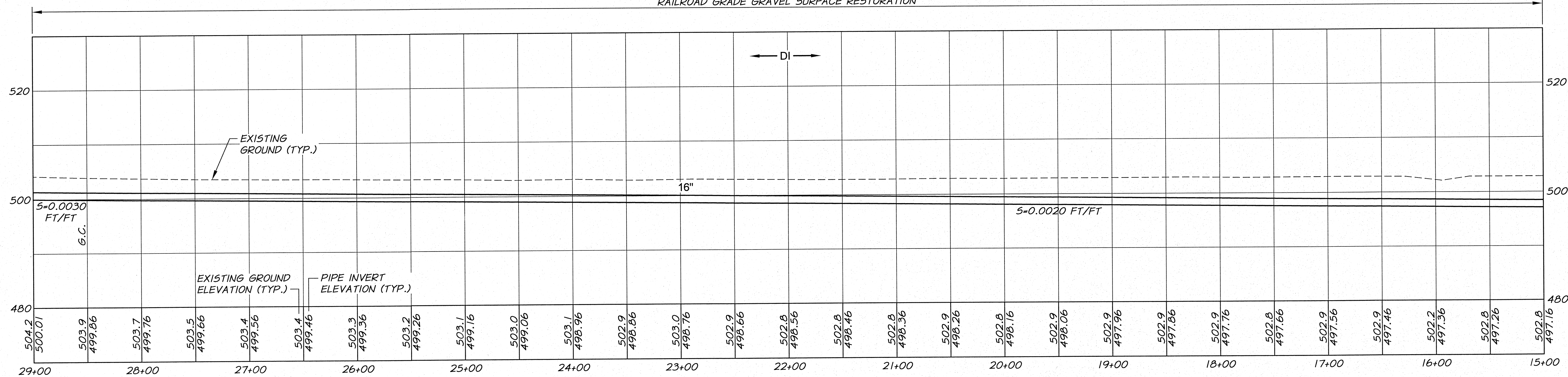


RAILROAD GRADE GRAVEL SURFACE RESTORATION




SIGNED 06-04-12  
RECORD DRAWINGS

DESIGNED BY	R. HARRIS	XREFS: TB-BID.dwg
DRAWN BY	D. CHRISTMAN	
REVIEWED BY	B. MOORE	

HORZ. SCALE	1" = 50'	VERT. SCALE	1" = 10'
JOB NUMBER	1199-336	DATE	2011
ACAD FILE	West_Main_A.dwg		
COPYRIGHT 2011 BY ANDERSON-PERRY & ASSOC., INC.			

RECORD DRAWINGS

These record drawings have been prepared, in part, on the basis of information compiled and furnished by others. They may contain some discrepancies and omissions, and do not necessarily represent "exact" field conditions. The Owner and the Engineer accept no responsibility for their accuracy.



BENTON IRRIGATION DISTRICT  
IRRIGATION SYSTEM IMPROVEMENTS  
PHASE 2B

CORRAL CREEK TO POWER PLANT PIPING  
STA. 15+00 TO STA. 29+00

SHEET

4

ARCHIVED