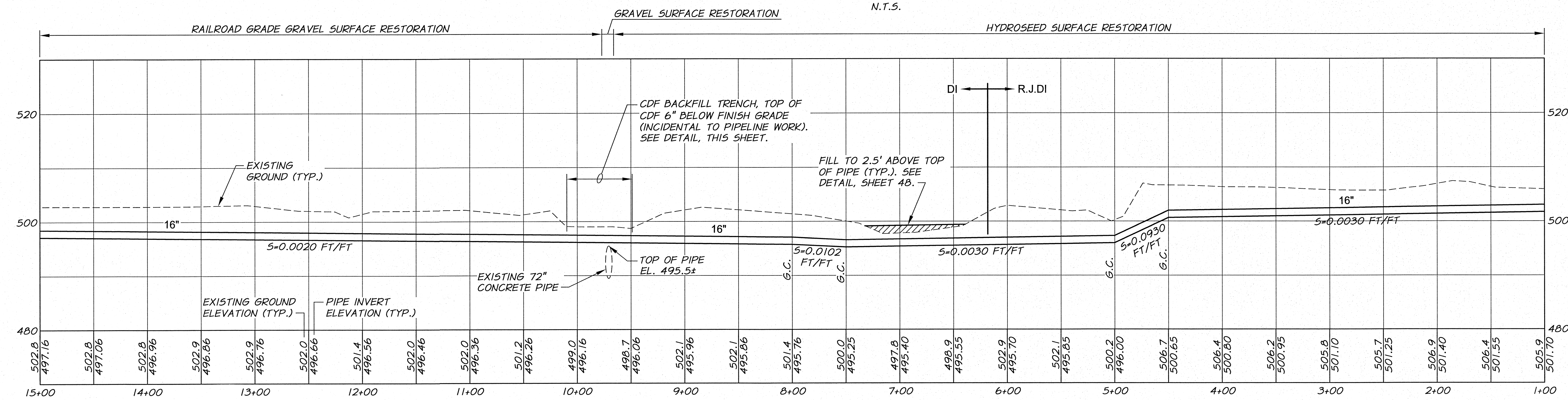
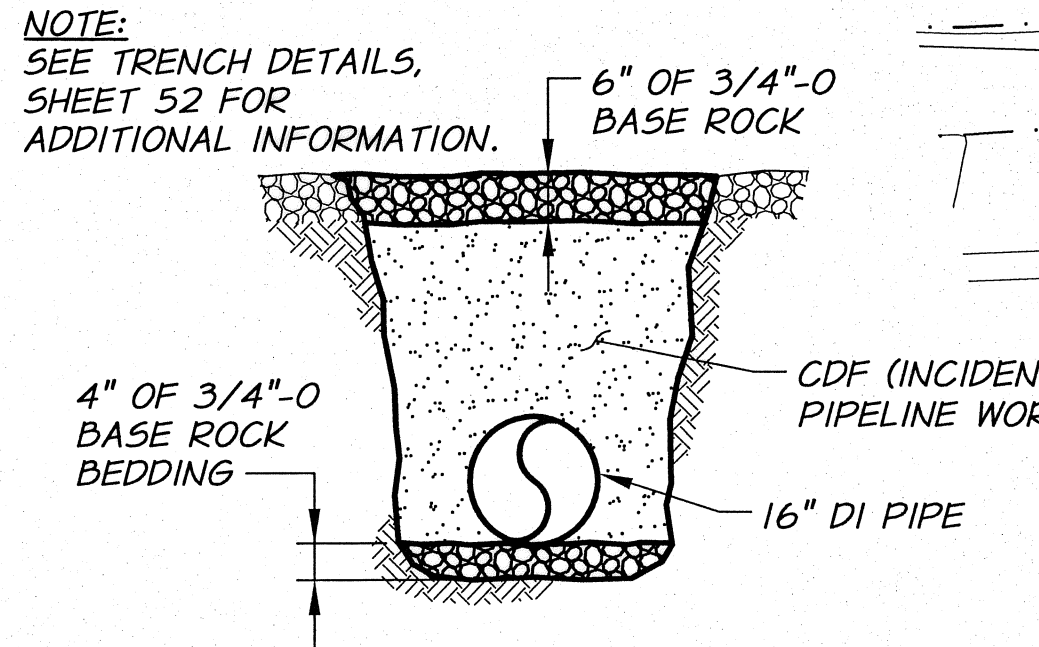




CDF BACKFILL TRENCH DETAIL




 SIGNED 06-04-12
 RECORD DRAWINGS

RECORD DRAWINGS		BY	B.M.	5/12	DATE
DESIGNED BY	R. HARRIS	XREFS:	TB-BID.dwg		
DRAWN BY	D. CHRISTMAN	JOB NUMBER	1199-336		
REVIEWED BY	B. MOORE	ACAD FILE:	West_Main_A.dwg		
		DATE	2011		
COPYRIGHT 2011 BY ANDERSON-PERRY & ASSOC., INC.					

RECORD DRAWINGS
 These record drawings have been prepared, in part, on the basis of information compiled and furnished by others. They may contain some discrepancies and omissions, and do not necessarily represent "exact" field conditions. The Owner and the Engineer accept no responsibility for their accuracy.


anderson perry & associates, inc.
 engineering • surveying • natural resources
 LA GRANDE, OR. WALLA WALLA, WA.

BENTON IRRIGATION DISTRICT
 IRRIGATION SYSTEM IMPROVEMENTS
 PHASE 2B
 CORRAL CREEK TO POWER PLANT PIPING
 STA. 1+00 TO STA. 15+00