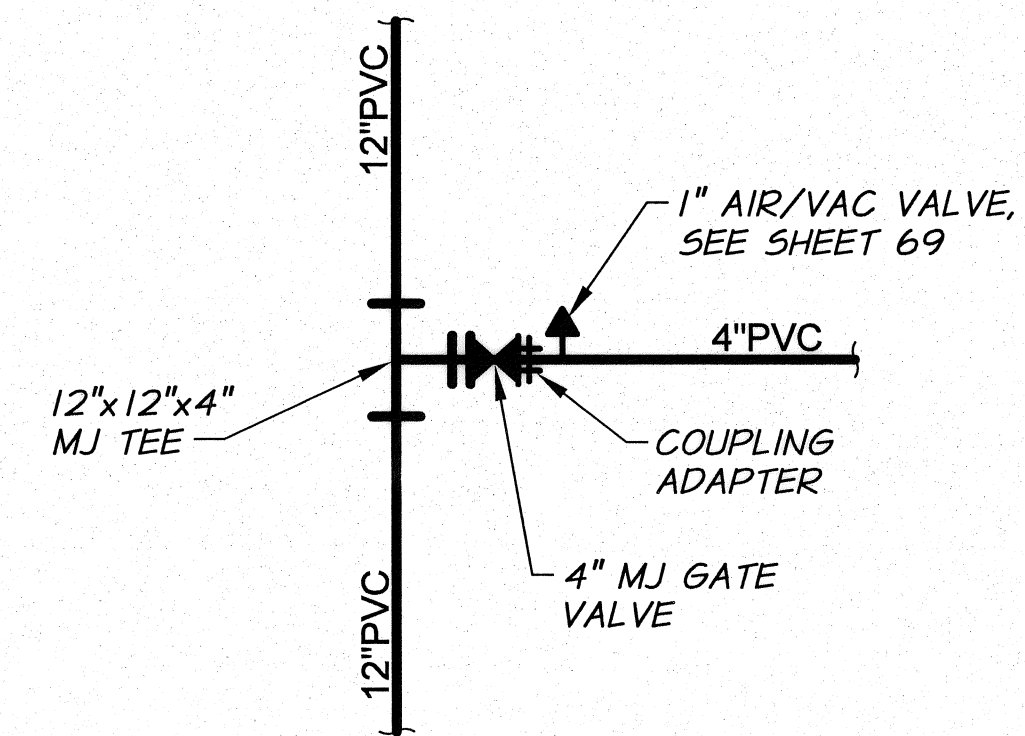



NOTE:
 MAINTAIN 2.5' MIN.
 COVER AND GRADE
 TO DRAIN AWAY
 FROM MAIN LINE.




DETAIL
 N.T.S.

THIS SHEET ADDED



REVISION		BY		DATE		HORIZ. SCALE 1"=50'		VERT. SCALE 1"=10'	
RECORD DRAWING		E.H.		4/12		50 0 50 100 150		SCALE IN FEET	
DESIGNED BY R. HARRIS		XREFS: TB-BID.dwg		JOB NUMBER 1199-336		DATE 2010		10 0 10 20 30	
DRAWN BY E. ARNTZ				ACAD FILE: North_A.dwg				SCALE IN FEET	
REVIEWED BY J. HOLLOPETER				COPYRIGHT 2010 BY ANDERSON-PERRY & ASSOC., INC.					

RECORD DRAWINGS
 These record drawings have been prepared, in part, on the basis of information compiled and furnished by others. They may contain some discrepancies and omissions, and do not necessarily represent "exact" field conditions. The Owner and the Engineer accept no responsibility for their accuracy.



BENTON IRRIGATION DISTRICT
 IRRIGATION SYSTEM IMPROVEMENTS
 PHASE 2A
 NORTH - MORGAN TO SUNRISE PIPING
 PLAN

SHEET
36A

ARCHIVED