
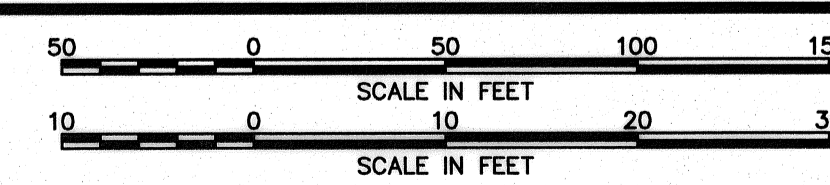



NOTE:
 MAINTAIN 2.5' MIN.
 COVER AND
 CONTINUOUS DOWNWARD
 SLOPE BEGINNING STA.
 11+65 TO END



RECORD DRAWING REVISION: _____ DESIGNED BY: R. HARRIS DRAWN BY: E. ARNTZ REVIEWED BY: J. HOLLOPETER		XREFS: TB-BID.dwg JOB NUMBER: 1199-336 ACAD FILE: East_B.dwg DATE: 4/12 DATE: 2010 COPYRIGHT 2010 BY ANDERSON-PERRY & ASSOC., INC.	
--	--	---	--



RECORD DRAWINGS
 These record drawings have been prepared, in part, on the basis of information compiled and furnished by others. They may contain some discrepancies and omissions, and do not necessarily represent "exact" field conditions. The Owner and the Engineer accept no responsibility for their accuracy.



BENTON IRRIGATION DISTRICT
 IRRIGATION SYSTEM IMPROVEMENTS
 PHASE 2A
 EAST - W. CORRAL CREEK RD. PIPING
 STA. 1+00 TO STA. 12+00

SHEET
32

ARCHIVED