
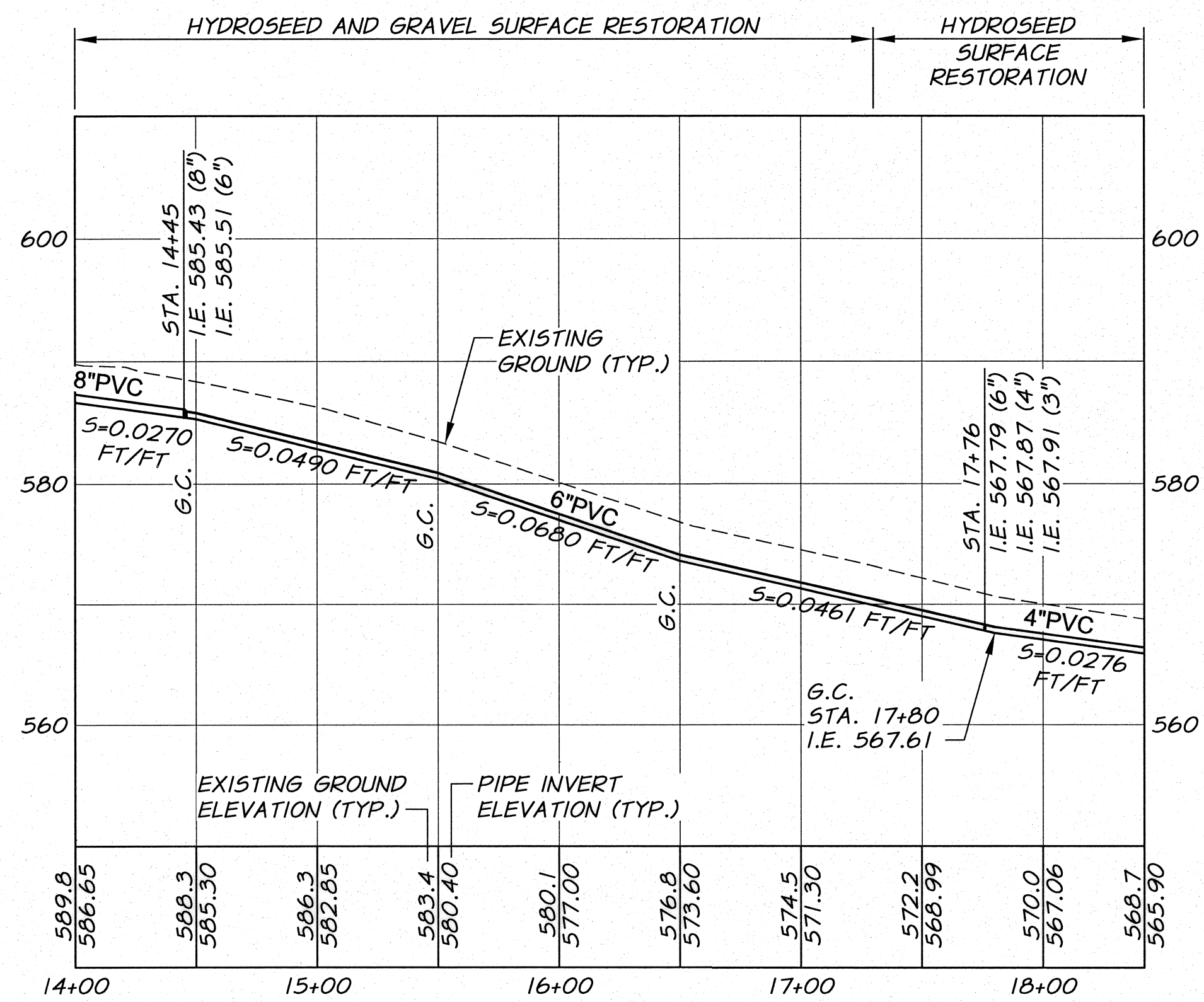


**WORK ITEMS**


- (B) EXISTING IRRIGATION CONTROL STRUCTURE TO BE REMOVED.



|                           |                   |      |   |                    |
|---------------------------|-------------------|------|---|--------------------|
| REVISION                  | BY                | DATE | HORIZ. SCALE 1"=50'                             | VERT. SCALE 1"=10' |
| RECORD DRAWING            | E.H.              | 4/12 | 50 0 50 100 150                                 | 10 0 20 30         |
| DESIGNED BY R. HARRIS     | XREFS: TB-BID.dwg |      | JOB NUMBER 1199-336                             | DATE 2010          |
| DRAWN BY E. ARNTZ         |                   |      | ACAD FILE: East_B.dwg                           |                    |
| REVIEWED BY J. HOLLOPETER |                   |      | COPYRIGHT 2010 BY ANDERSON-PERRY & ASSOC., INC. |                    |

**RECORD DRAWINGS**

These record drawings have been prepared, in part, on the basis of information compiled and furnished by others. They may contain some discrepancies and omissions, and do not necessarily represent "exact" field conditions. The Owner and the Engineer accept no responsibility for their accuracy.



**BENTON IRRIGATION DISTRICT  
IRRIGATION SYSTEM IMPROVEMENTS  
PHASE 2A**

EAST - W. CORRAL CREEK RD. PIPING  
STA. 14+00 TO STA. 18+42

SHEET

**31**

ARCHIVED