
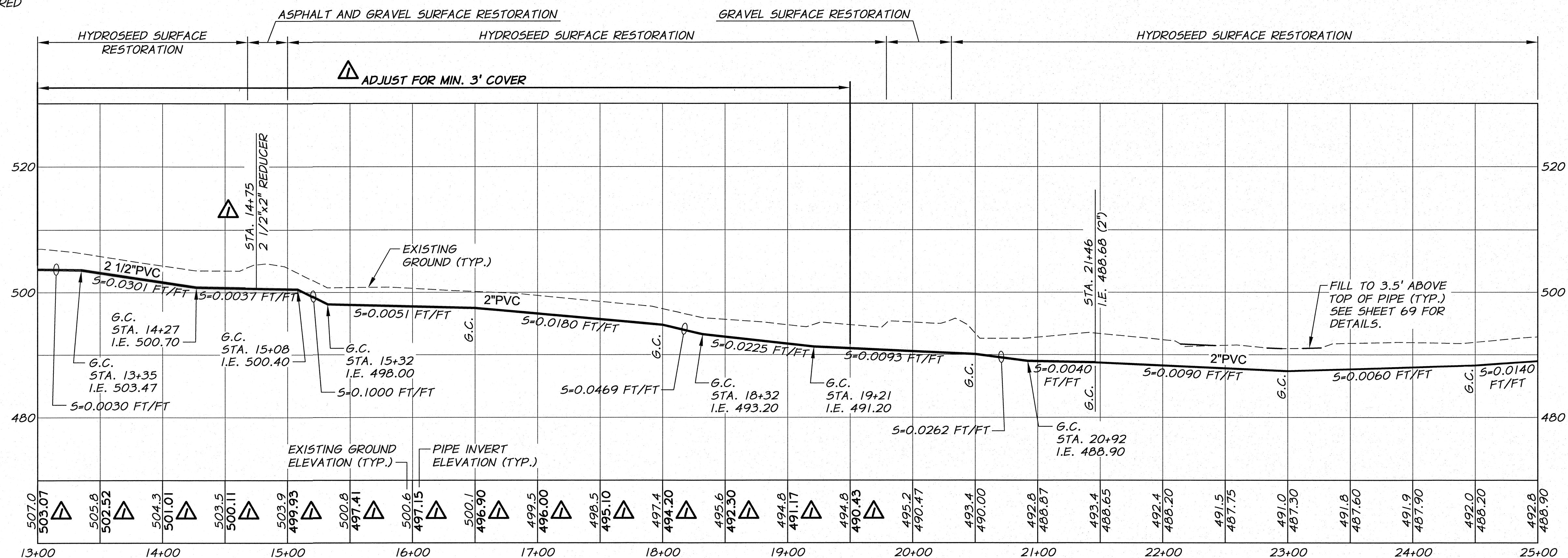
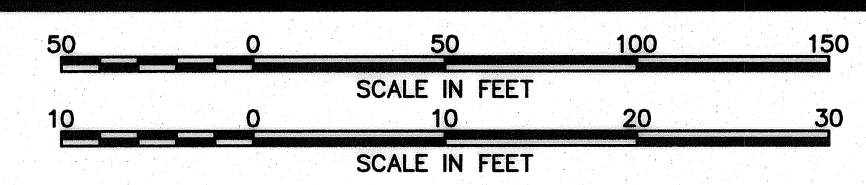


WORK ITEMS

- (A) EXISTING IRRIGATION LINE ALONG OR CROSSING ALIGNMENT. EXACT LOCATION UNKNOWN. REMOVE AND PLUG AS REQUIRED FOR NEW LINE INSTALLATION.
- (C) EXISTING IRRIGATION LINE ALONG ALIGNMENT TO BE ABANDONED. REMOVE AND PLUG AS REQUIRED FOR NEW LINE INSTALLATION.




RECORD DRAWING		E.H. 4/12	
DESIGNED BY	R. HARRIS	JOB NUMBER	1199-336
DRAWN BY	E. ARNTZ	DATE	2010
REVIEWED BY	J. HOLLOPETER	ACAD FILE	North_East_A.dwg
XREFS: TB-BID.dwg		COPYRIGHT 2010 BY ANDERSON-PERRY & ASSOC., INC.	



RECORD DRAWINGS

These record drawings have been prepared, in part, on the basis of information compiled and furnished by others. They may contain some discrepancies and omissions, and do not necessarily represent "exact" field conditions. The Owner and the Engineer accept no responsibility for their accuracy.



BENTON IRRIGATION DISTRICT
IRRIGATION SYSTEM IMPROVEMENTS
PHASE 2A

NORTH EAST - HORNE ROAD NORTH PIPING
STA. 13+00 TO STA. 25+00

SHEET

11