
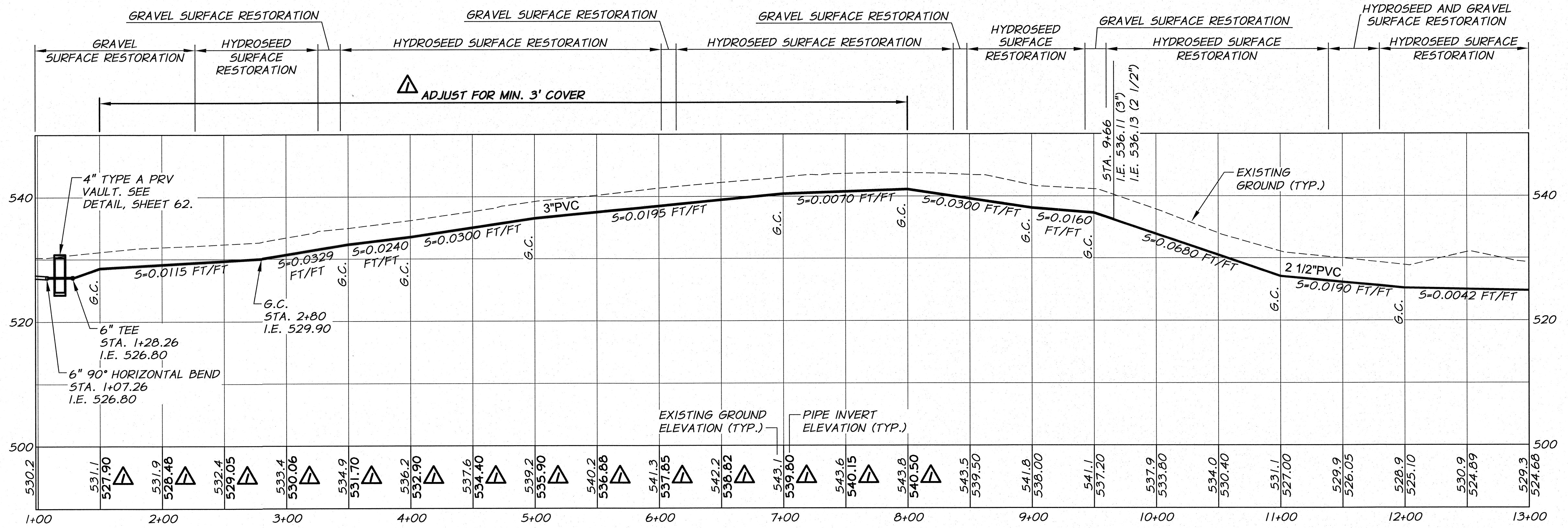


WORK ITEMS

- (A) EXISTING IRRIGATION LINE ALONG OR CROSSING ALIGNMENT. EXACT LOCATION UNKNOWN. REMOVE AND PLUG AS REQUIRED FOR NEW LINE INSTALLATION.


USE TRENCHER FOR EXCAVATION WITHIN SIDE FENCING STA. 7+40 TO 8+40±
 HUG FENCE TO AVOID TREE ROOTS.



RECORD DRAWING		BY	E.H.	DATE	4/12
DESIGNED BY	R. HARRIS	XREFS:	TB-BID.dwg		
DRAWN BY	E. ARNTZ				
REVIEWED BY	J. HOLLOPETER				

HORIZ. SCALE	1" = 50'
VERT. SCALE	1" = 10'
JOB NUMBER	1199-336
DATE	2010
ACAD FILE	North_East_A.dwg
COPYRIGHT 2010 BY ANDERSON-PERRY & ASSOC., INC.	

RECORD DRAWINGS
 These record drawings have been prepared, in part, on the basis of information compiled and furnished by others. They may contain some discrepancies and omissions, and do not necessarily represent "exact" field conditions. The Owner and the Engineer accept no responsibility for their accuracy.



BENTON IRRIGATION DISTRICT
 IRRIGATION SYSTEM IMPROVEMENTS
 PHASE 2A
 NORTH EAST - HORNE ROAD SOUTH PIPING
 STA. 0+94 TO STA. 13+00

SHEET
8