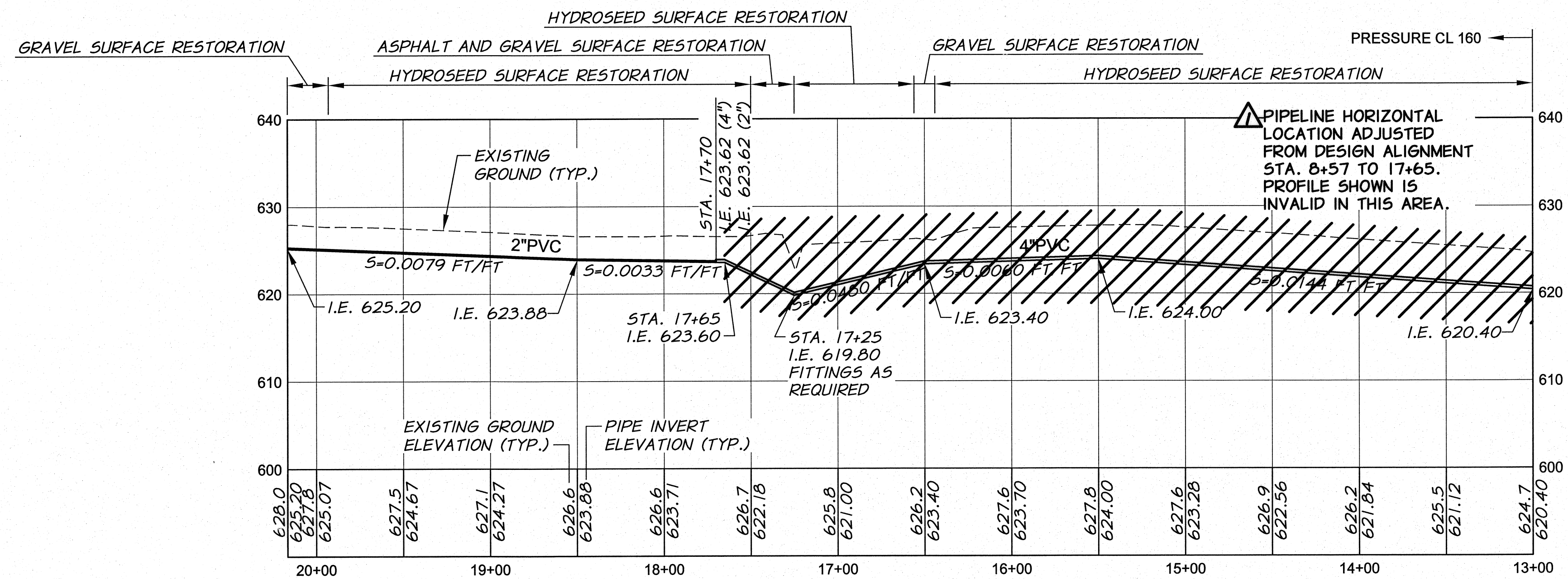



CAUTION
 FIBER OPTIC LINES ON NORTH AND SOUTH SIDE OF CORRAL CREEK DRIVE. COORDINATE WORK WITH VERIZON.



ADDITIVE ALTERNATIVE B




REVISION	BY	DATE
RECORD DRAWING	E.H.	12/11
DESIGNED BY	R. HARRIS	XREFS: TB-BID.dwg
DRAWN BY	R. RASMUSSEN	
REVIEWED BY	H. PERRY	

JOB NUMBER	1199-336	DATE	2009
ACAD FILE	HIGHLAND-FRAZIER-PNP.dwg		
COPYRIGHT 2009 BY ANDERSON-PERRY & ASSOC., INC.			

RECORD DRAWINGS

These record drawings have been prepared, in part, on the basis of information compiled and furnished by others. They may contain some discrepancies and omissions, and do not necessarily represent "exact" field conditions. The Owner and the Engineer accept no responsibility for their accuracy.



BENTON IRRIGATION DISTRICT
 IRRIGATION SYSTEM IMPROVEMENTS
 PHASE I

HIGHLAND ROAD TO FRAZIER ROAD PIPING
 PLAN AND PROFILE - STA. 13+00 TO 20+17

SHEET

94

ARCHIVED