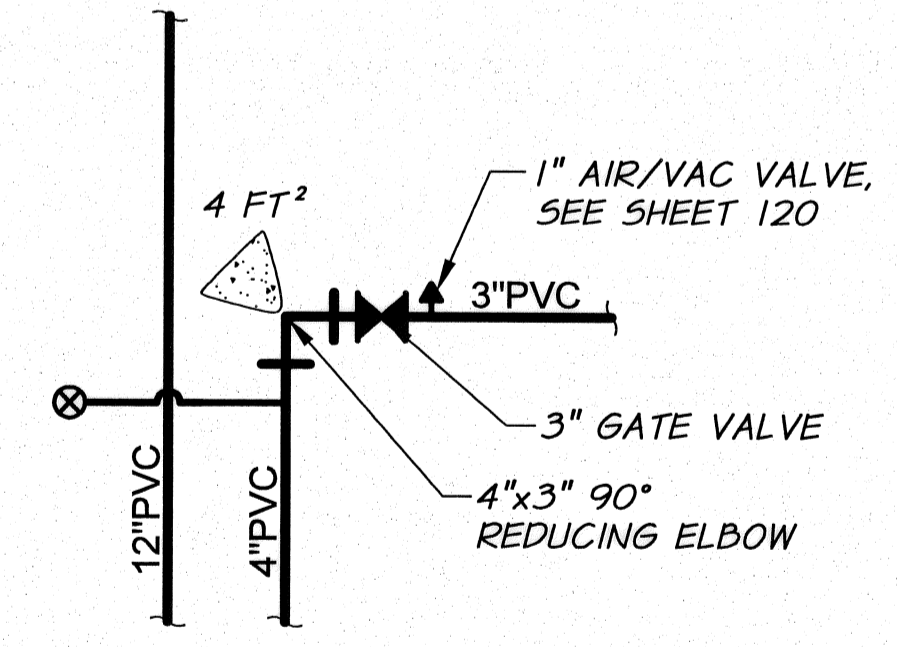



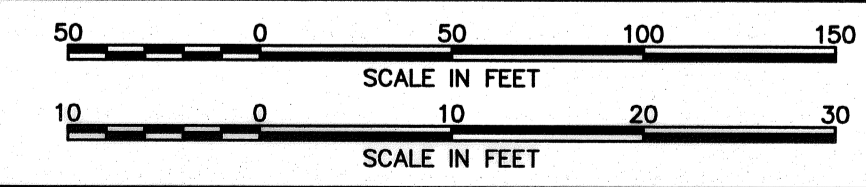
NOTE:
PROVIDE 2.5' MIN.
COVER. GRADE TO
DRAIN AWAY FROM
MAIN LINE.




△ DETAIL
N.T.S.



RECORD DRAWING		E.H.		12/11	
ADDED SHEET		H.P.		5/10	
DESIGNED BY	R. HARRIS	BY		DATE	
DRAWN BY	R. RASMUSSEN				
REVIEWED BY	H. PERRY				
XREFS: TB-BID.dwg		JOB NUMBER		1199-336	
		DATE		2009	
		ACAD FILE:		HLND-ACRD-SUBS_CHNG.dwg	
COPYRIGHT 2009 BY ANDERSON-PERRY & ASSOC., INC.					



RECORD DRAWINGS
These record drawings have been prepared, in part, on the basis of information compiled and furnished by others. They may contain some discrepancies and omissions, and do not necessarily represent "exact" field conditions. The Owner and the Engineer accept no responsibility for their accuracy.



BENTON IRRIGATION DISTRICT
IRRIGATION SYSTEM IMPROVEMENTS
PHASE I
HIGHLAND ROAD TO ACORD ROAD PIPING
PLAN AND PROFILE - STA. 1+00 TO 7+75

ADDITIVE ALTERNATIVE A

SHEET

81A

ARCHIVED

C:\BENTON\101199_336_PIPING\101199_336_PIPING\101199_336_PIPING.dwg, 5/10/09, 6/22/2012 8:21:30 AM