
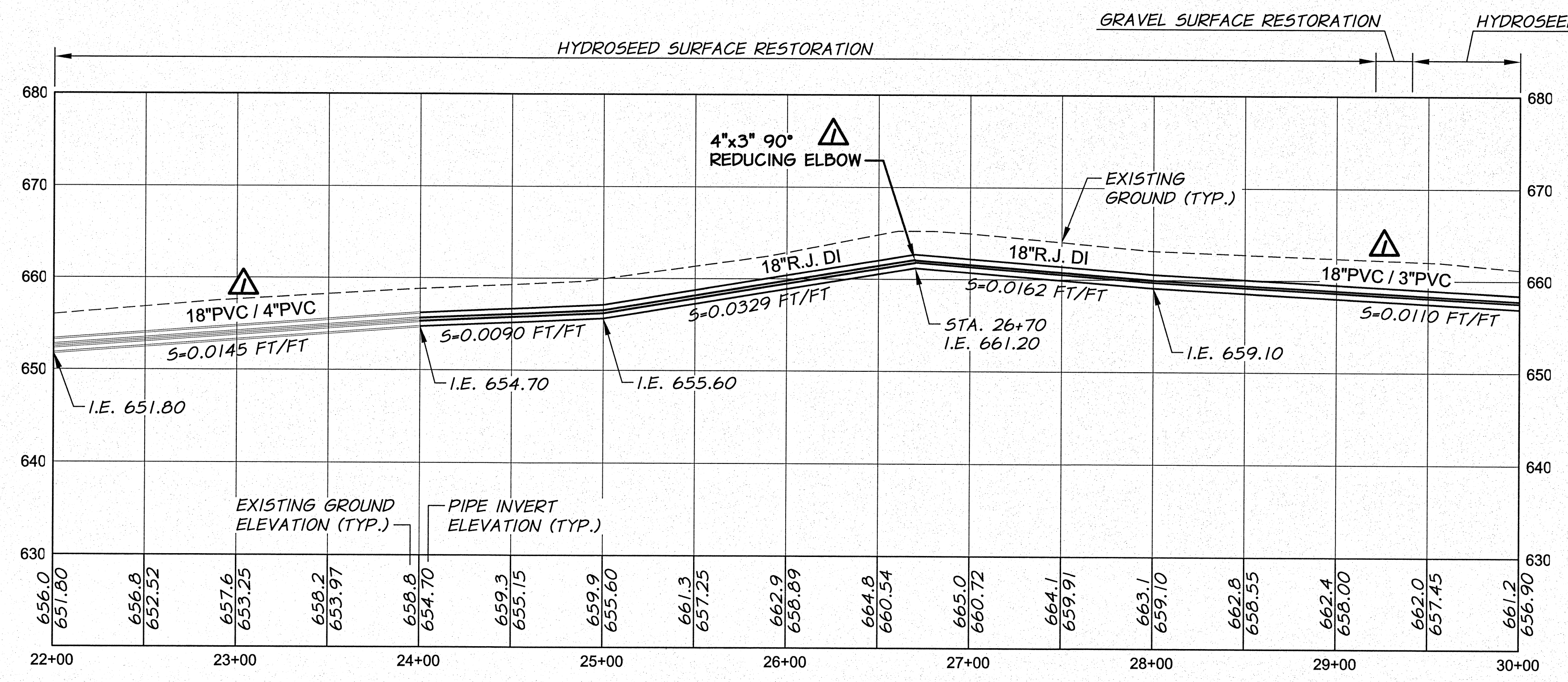



CAUTION
 FIBER OPTIC LINE IN AREA. COORDINATE WORK WITH VERIZON.



RECORD DRAWING		BY	E.H.	DATE	12/11
DESIGNED BY	R. HARRIS	XREFS:	TB-BID.dwg		
DRAWN BY	R. RASMUSSEN				
REVIEWED BY	H. PERRY				

HORIZ. SCALE	1"=50'	VERT. SCALE	1"=10'
JOB NUMBER	1199-336	DATE	2009
ACAD FILE:	WHAN-EVERT-PNP.dwg		
COPYRIGHT 2009 BY ANDERSON-PERRY & ASSOC., INC.			

RECORD DRAWINGS
 These record drawings have been prepared, in part, on the basis of information compiled and furnished by others. They may contain some discrepancies and omissions, and do not necessarily represent "exact" field conditions. The Owner and the Engineer accept no responsibility for their accuracy.



BENTON IRRIGATION DISTRICT
 IRRIGATION SYSTEM IMPROVEMENTS
 PHASE I
 WHAN ROAD TO EVERT ROAD PIPING
 PLAN AND PROFILE - STA. 22+00 TO 30+00

ADDITIVE ALTERNATIVE B
 SHEET
54