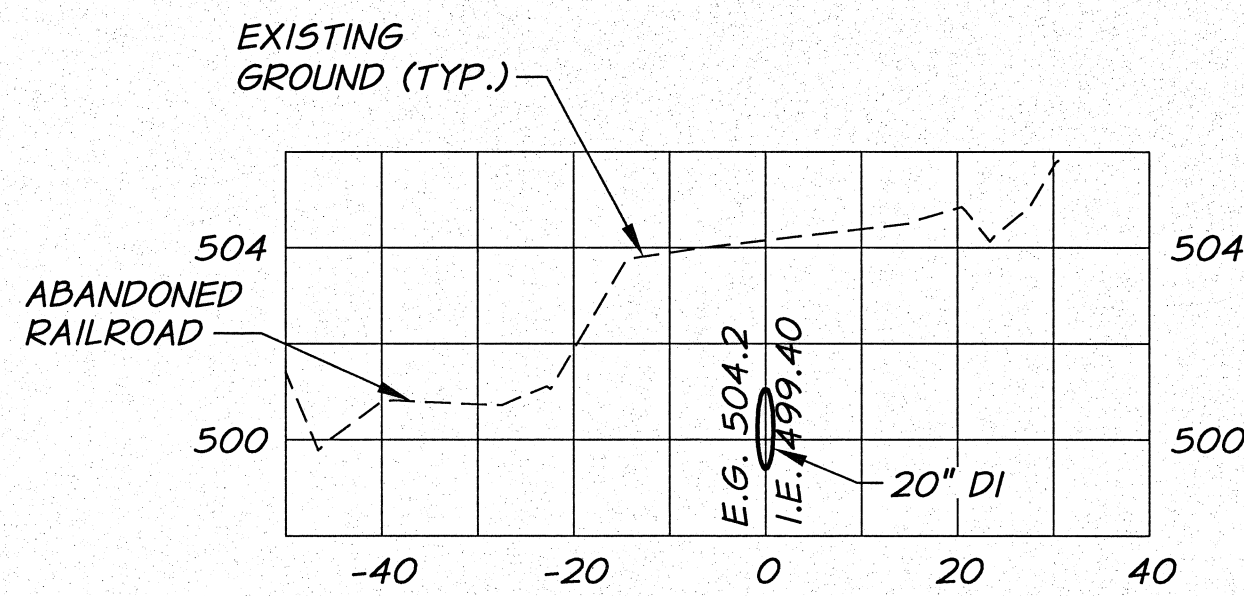
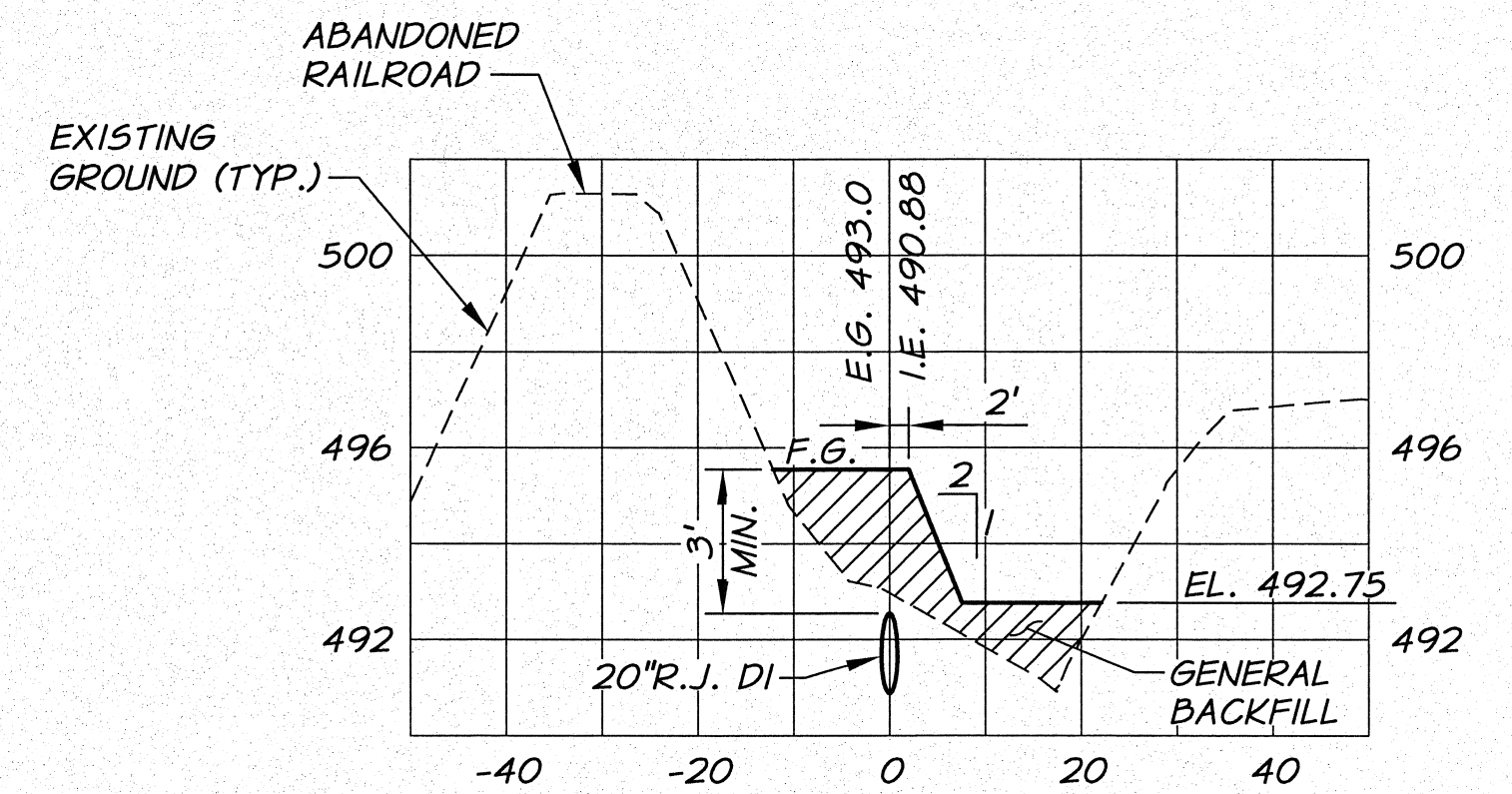


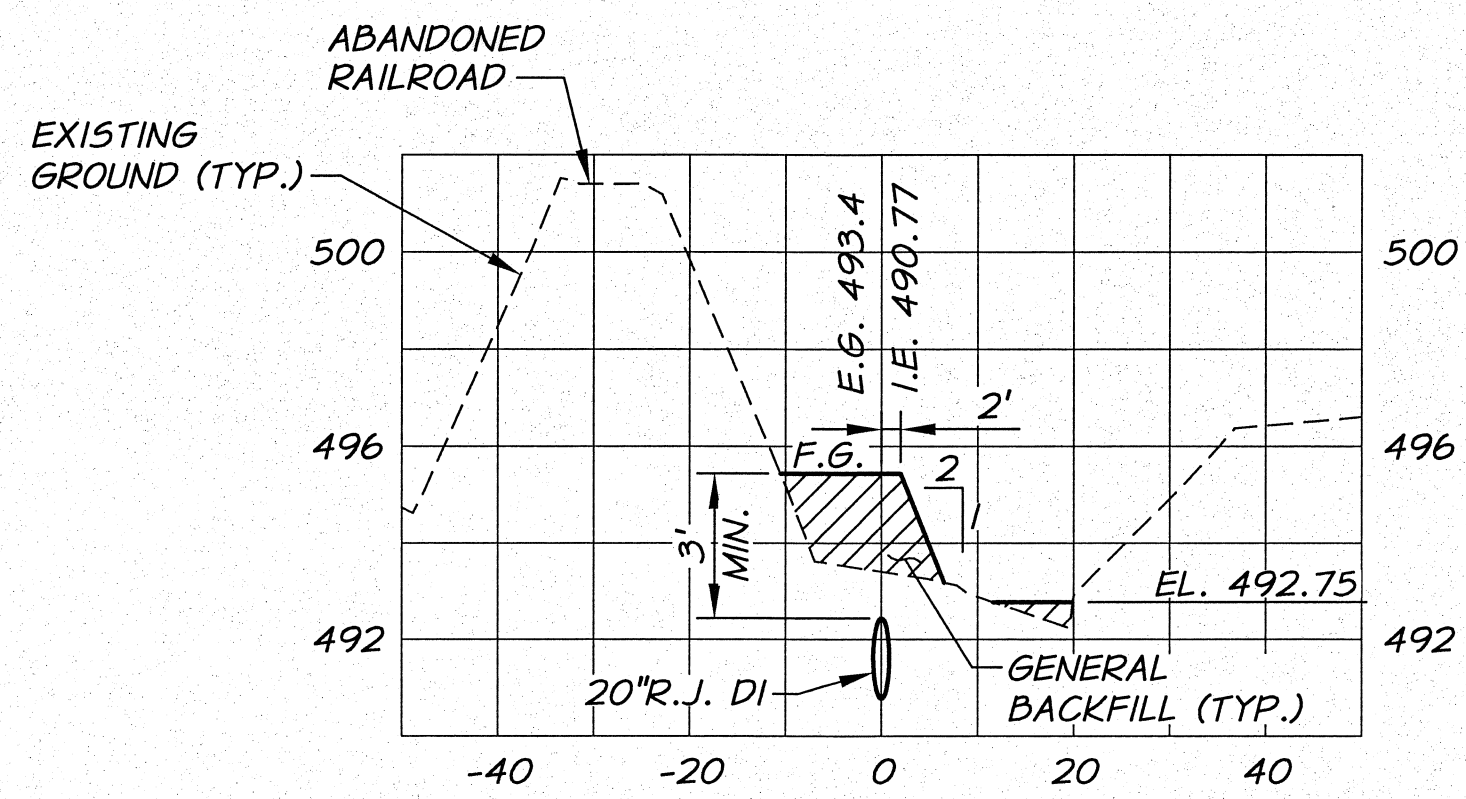
SECTION **A**
STA. 32+00
1"=20' HORZ.
1"=4' VERT.



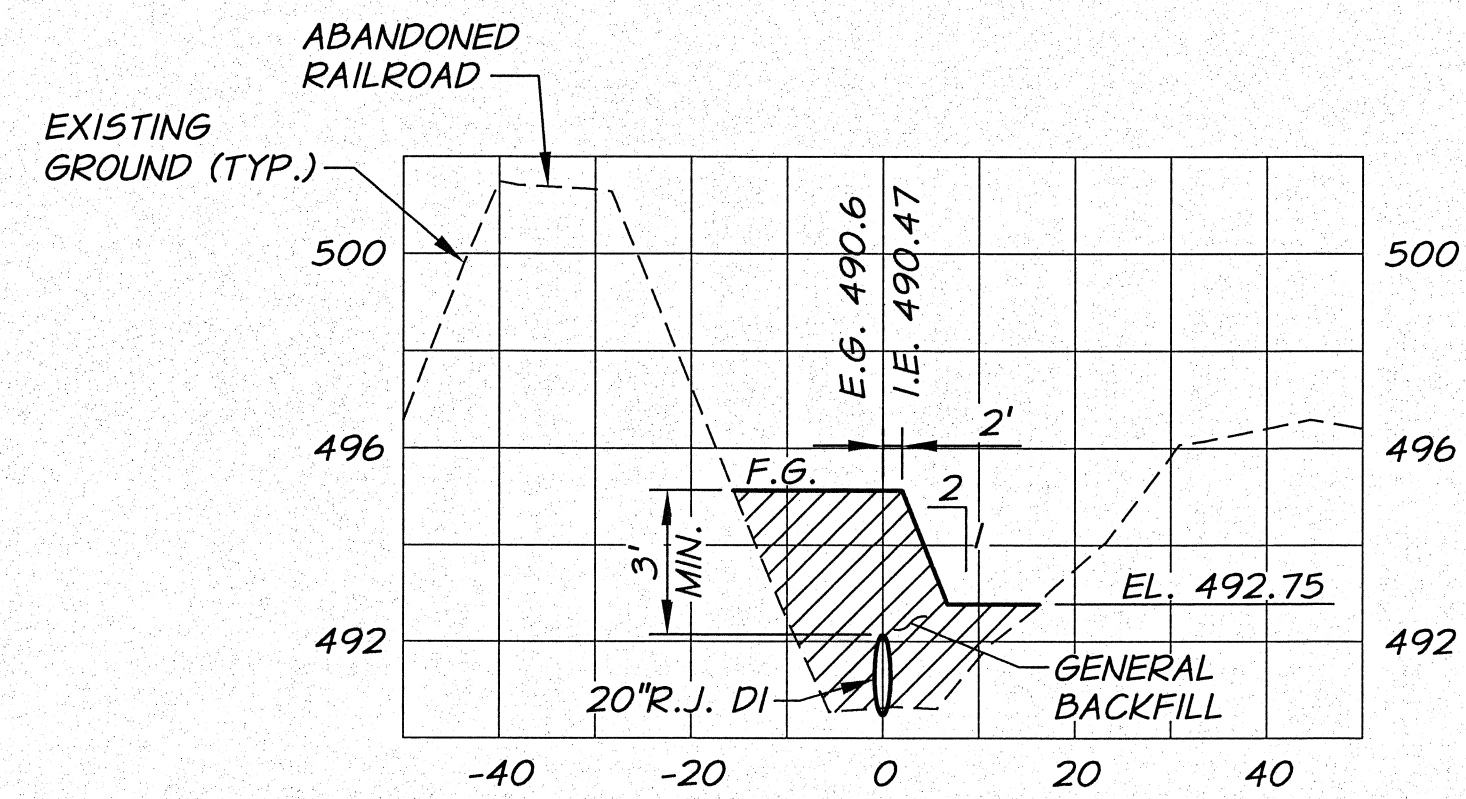
SECTION **B**
STA. 37+00
1"=20' HORZ.
1"=4' VERT.




SECTION **C**
STA. 42+90
1"=20' HORZ.
1"=4' VERT.



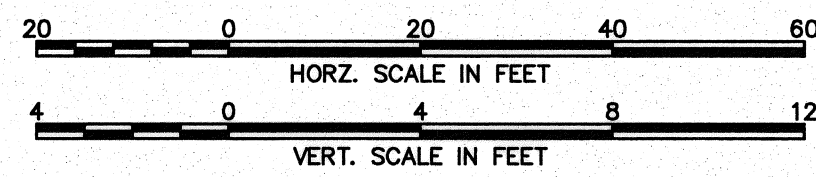
SECTION **D**
STA. 43+40
1"=20' HORZ.
1"=4' VERT.



SECTION **E**
STA. 44+70
1"=20' HORZ.
1"=4' VERT.




REVISION	BY	DATE	HORIZ. SCALE 1"=20'	VERT. SCALE 1"=4'
DESIGNED BY	R. HARRIS	XREFS: TB-BID.dwg	JOB NUMBER	1199-336
DRAWN BY	D. CHRISTMAN	ACAD FILE: WESTMAIN-PNP.dwg	DATE	2009
REVIEWED BY	H. PERRY	COPYRIGHT 2009 BY ANDERSON-PERRY & ASSOC., INC.		



RECORD DRAWINGS

These record drawings have been prepared, in part, on the basis of information compiled and furnished by others. They may contain some discrepancies and omissions, and do not necessarily represent "exact" field conditions. The Owner and the Engineer accept no responsibility for their accuracy.



**BENTON IRRIGATION DISTRICT
IRRIGATION SYSTEM IMPROVEMENTS
PHASE I**

WEST MAIN LINE
CROSS SECTIONS

ADDITIVE ALTERNATIVE A

SHEET

43

ARCHIVED

C:\BENTON\1199_TB_PRESSURE_DRAWING\WESTMAIN-PNP.dwg, XREF: 6/15/2013 1:25:57 PM