
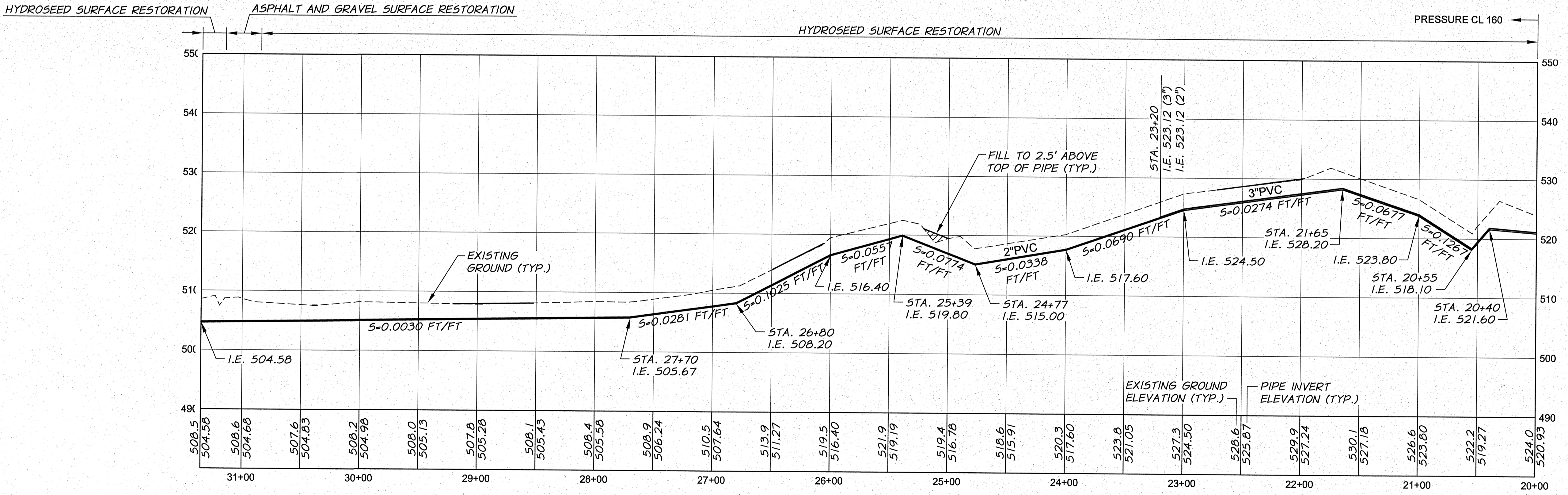
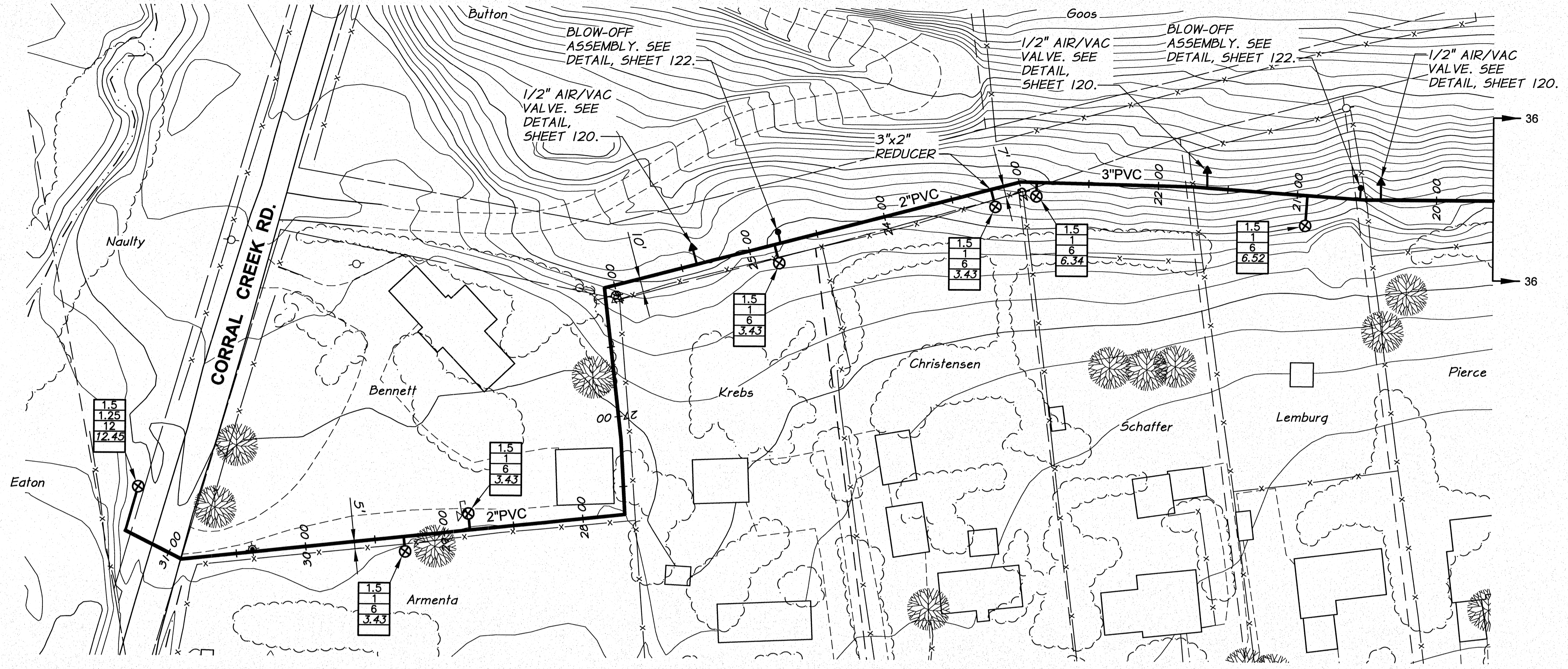





USE FITTINGS AS  
REQUIRED FOR  
HORIZONTAL AND  
VERTICAL ALIGNMENT  
CHANGES THIS SHEET.



REVISION	BY	DATE	HORIZ. SCALE 1"=50'	VERT. SCALE 1"=10'
DESIGNED BY R. HARRIS			JOB NUMBER 1199-336	DATE 2009
DRAWN BY D. CHRISTMAN			ACAD FILE: WHITMORE-CORRALCK-PNP.dwg	
REVIEWED BY H. PERRY			COPYRIGHT 2009 BY ANDERSON-PERRY & ASSOC., INC.	

**RECORD DRAWINGS**  
These record drawings have been prepared, in part, on the basis of information compiled and furnished by others. They may contain some discrepancies and omissions, and do not necessarily represent "exact" field conditions. The Owner and the Engineer accept no responsibility for their accuracy.



**BENTON IRRIGATION DISTRICT**  
IRRIGATION SYSTEM IMPROVEMENTS  
PHASE I  
WHITMORE ROAD TO CORRAL CREEK ROAD PIPING  
PLAN AND PROFILE - STA. 20+00 TO 31+35

ADDITIVE ALTERNATIVE A  
SHEET  
**37**

ARCHIVED