
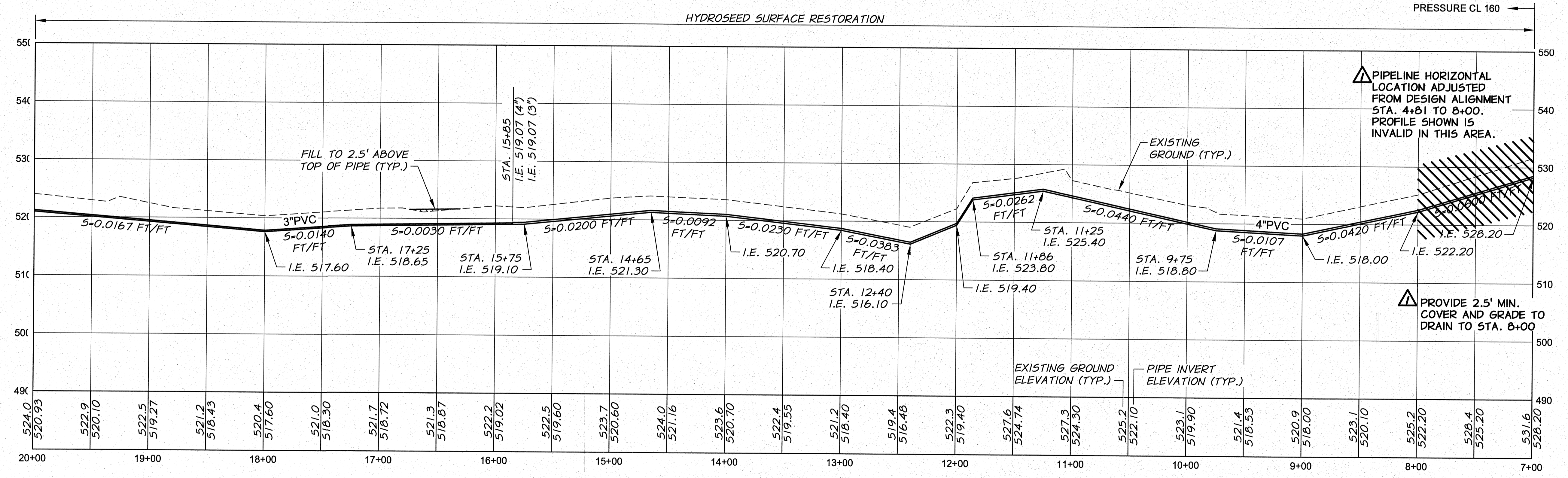


NOTES

- BURIED PHONE LINES FROM NORTH IN EACH LOT WILL CROSS IRRIGATION LINE. CONTRACTOR TO COORDINATE WITH TELEPHONE COMPANY PRIOR TO CONSTRUCTION.
- REMOVE EXISTING IRRIGATION LINE ALONG ALIGNMENT.


USE FITTINGS AS REQUIRED FOR HORIZONTAL AND VERTICAL ALIGNMENT CHANGES THIS SHEET.



RECORD DRAWING		BY	E.H.	DATE	12/11
DESIGNED BY	R. HARRIS	XREFS:	TB-BID.dwg		
DRAWN BY	D. CHRISTMAN				
REVIEWED BY	H. PERRY				

SCALE IN FEET	
SCALE IN FEET	
HORIZ. SCALE	1"=50'
VERT. SCALE	1"=10'
JOB NUMBER	1199-336
DATE	2009
ACAD FILE:	WHITMORE-CORRALCK-PNP.dwg
COPYRIGHT 2009 BY ANDERSON-PERRY & ASSOC., INC.	

RECORD DRAWINGS
 These record drawings have been prepared, in part, on the basis of information compiled and furnished by others. They may contain some discrepancies and omissions, and do not necessarily represent "exact" field conditions. The Owner and the Engineer accept no responsibility for their accuracy.



BENTON IRRIGATION DISTRICT
 IRRIGATION SYSTEM IMPROVEMENTS
 PHASE I
 WHITMORE ROAD TO CORRAL CREEK ROAD PIPING
 PLAN AND PROFILE - STA. 7+00 TO 20+00

ADDITIVE ALTERNATIVE A
 SHEET
36