
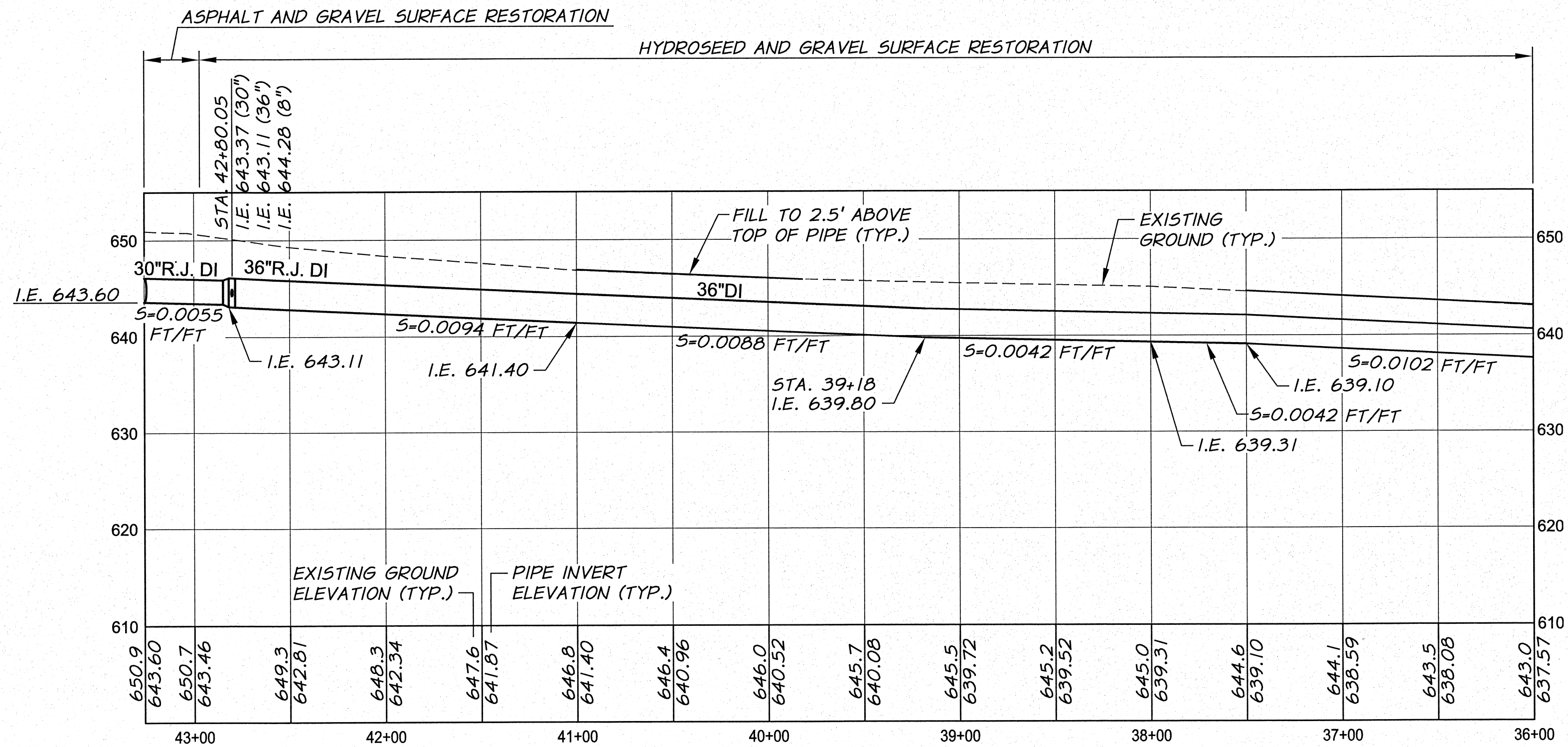
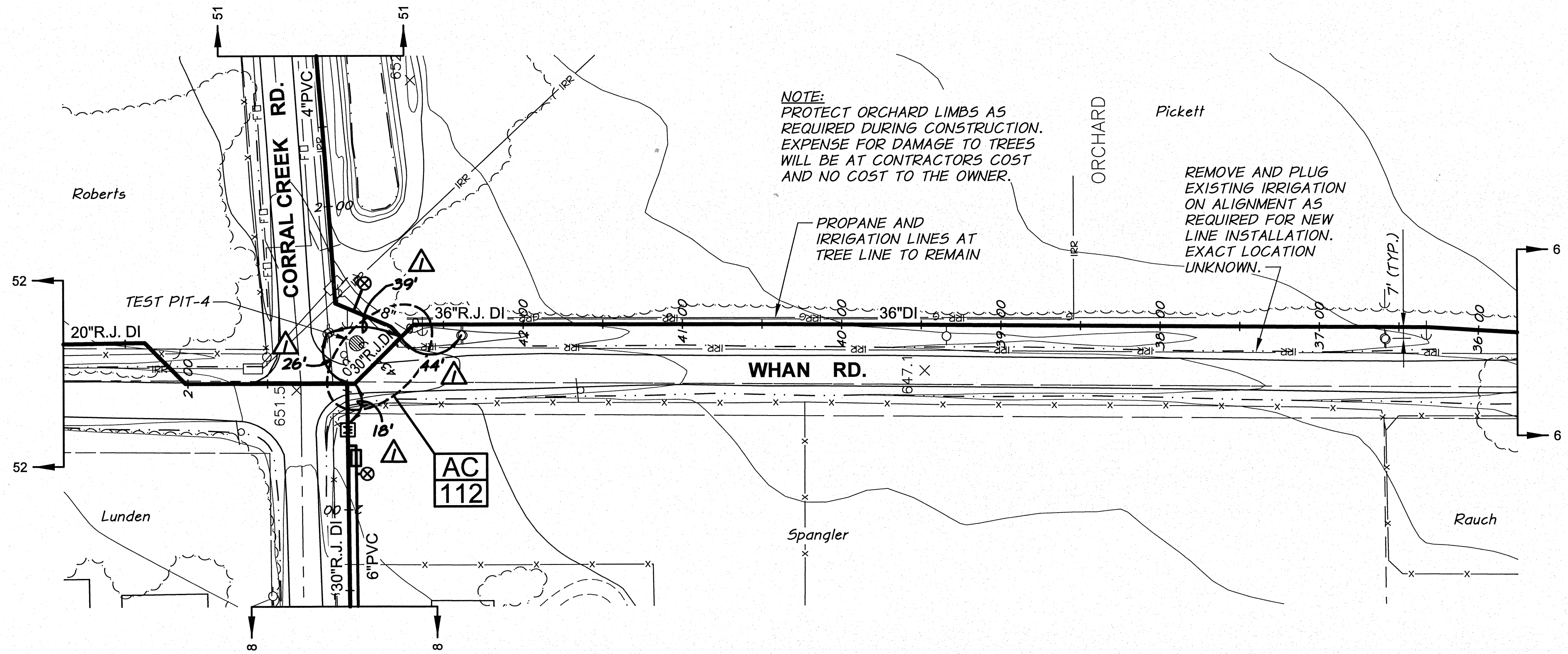



CAUTION
FIBER OPTIC LINE IN AREA OF IMPROVEMENTS. COORDINATE WORK WITH VERIZON.



RECORD DRAWING		E.H. 12/11		HORIZ. SCALE 1"=50'		VERT. SCALE	
DESIGNED BY	R. HARRIS	XREFS:	TB-BID.dwg	JOB NUMBER	1199-336	DATE	2009
DRAWN BY	D. CHRISTMAN	ACAD FILE	WHAN-PNP.dwg	COPYRIGHT 2009 BY ANDERSON-PERRY & ASSOC., INC.			
REVIEWED BY	H. PERRY						

RECORD DRAWINGS

These record drawings have been prepared, in part, on the basis of information compiled and furnished by others. They may contain some discrepancies and omissions, and do not necessarily represent "exact" field conditions. The Owner and the Engineer accept no responsibility for their accuracy.



BENTON IRRIGATION DISTRICT
IRRIGATION SYSTEM IMPROVEMENTS
PHASE I

WHAN ROAD PIPING
PLAN AND PROFILE - STA. 36+00 TO 43+26

BASE BID

SHEET

7

ARCHIVED